

June 2, 2023

Executive Summary

SBCC Survey of Existing Buildings and Retrofit Plan

Project Summary

This project consists of a comprehensive survey of all specific listed buildings for the Santa Barbara Community College (SBCC), located at 4 different sites, to determine potentially structurally vulnerable buildings during seismic activity. Buildings such as the West Campus Center, Physical Science and PE Building were not included in the surveys either due to the building being new construction or prior more detailed seismic reports were already completed.

The intent of the project by the district was to determine the vulnerability of each building during a seismic event and the risk level based both on building type and occupancy for consideration as part of the future retrofit program.

Survey Process and Timeline

Over the summer of 2022 ending in late 2022 the project team and District representatives reviewed all available as-built drawings, visual observed each building and filled out an individual Rapid Survey showing each buildings comprehensive data. 91 buildings at 4 District sites were included in this survey. From Jan 2023 through May 2023 the information has been synthesized by type of building, number of occupants, and risk category.

Preliminary Report

The preliminary report dated June 2, 2023, provides details on the type of buildings reviewed, process, and includes Seismic Risk "Group" Descriptions ranging from most vulnerable to least vulnerable. These groups are to be used as a guide during the priority review phases, as the district moves forward with a more formal seismic retrofit program. A campus map showing the location of these buildings and their Risk categories has been included.

Buildings on campus that fall into Risk Category 3, have been determined to be seismically sufficient and do not need further review. Risk category 3 buildings generally include all campus manufactured buildings. This equated to 54% of the buildings reviewed.

All buildings listed in Risk Categories 1 and 2, further evaluations are recommended. A summary of these buildings and locations can be found in this report.

Next Steps

This preliminary report is being provided for initial review by the Facilities and Safety Committee. Any comments or suggestions from this committee's review will be given back to this team and addressed prior to the final reports being published.



SANTA BARBARA CITY COLLEGE SEISMIC SURVEY

PRELIMINARY REPORT

May 31, 2023



PREPARED BY:

Nathan B. White, PE, SE
Principal

Sage M. Shingle, PE, SE
Principal

Dylan Thompson
Project Engineer

PROJECT SUMMARY

This project consists of a seismic survey of Santa Barbara City College's (SBCC) buildings, located across four different sites: (1) Main Campus West, (2) Main Campus East, (3) Wake Campus, and (4) Schott Campus. This survey's purpose is to identify potential structurally vulnerable buildings during seismic activity, in order to help develop guidelines and recommendations for further seismic evaluation and retrofit, based upon magnitude of vulnerability and risk of each structure.

77 "buildings" have been identified and numbered by SBCC via the 2018 Fusion Campus Assessment Report. Upon further review of as-built drawings and field observations the "buildings" have been reclassified as 91 different seismically independent structures due to seismic separations within some buildings. Each independent structure is included in this survey as a decimal number of the base Fusion number (i.e. 0007 – Drama/Music, 0007.1 – Drama/Music Lower Lobby, etc.).

Comprehensive data identified for each structure includes:

- Number of stories
- Square footage (approximate)
- Year of construction and year of code basis
- Building use (office, assembly, educational, etc.)
- Total occupancy load
- Primary construction material(s) and lateral force resisting system(s) (e.g. wood, steel, masonry, concrete, etc. or if a modular/relocatable/manufactured building),
- Potential seismic vulnerabilities (e.g. soft-story, reentrant corners, discontinuities, or other irregularities)
- Other information as required for determination of potential seismic vulnerabilities;
- Photos

FEMA P-154 METHODOLOGY

We have screened each separate structure in accordance with *FEMA P-154: Rapid Visual Screening of Buildings for Potential Seismic Hazards*, using a "Level 1" evaluation for every included structure. Furthermore, we also used a "Level 2" evaluation for the concrete structures built prior to the 1997 seismic benchmark code year, given some of the seismic vulnerabilities and non-ductile characteristics inherent in older concrete buildings. Due to the geographic location of SBCC, all of the buildings are classified under the highest seismic category: "Very High Seismicity."

FEMA P-154 Rapid Visual Screening (RVS) was developed to identify, inventory, and screen buildings that are potentially seismically hazardous. It may be used as a precursor or initial screening tool prior to the more extensive and comprehensive standards of ASCE/SEI 41-17, *Seismic Evaluation and Retrofit of Existing Buildings*, Tiers 1, 2, and 3. Based on data collected during the survey for FEMA P-154 RVS, a score is calculated that provides an indication of expected seismic performance of the building. This score can help to identify which structures are most vulnerable during a significant seismic event.

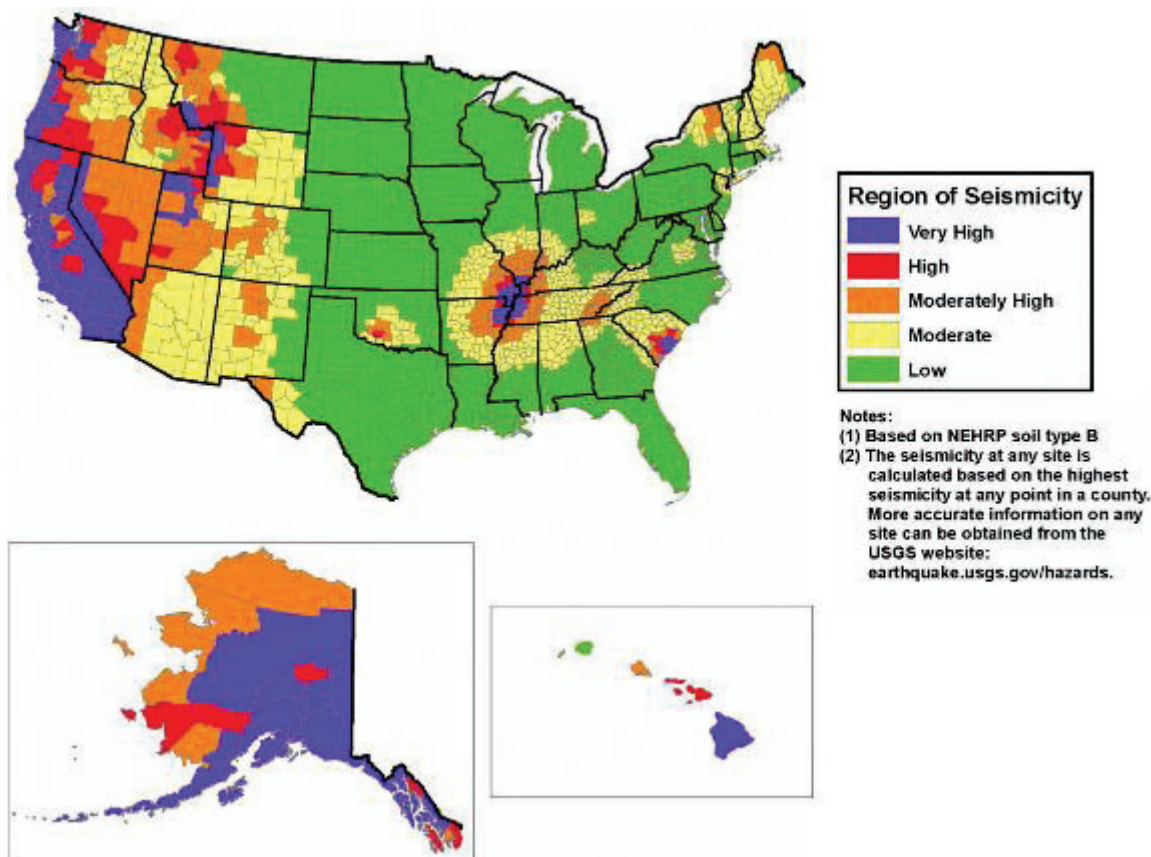
The RVS procedure can be implemented relatively quickly and inexpensively to develop a list of potentially seismically hazardous buildings without the high cost of performing a detailed seismic analysis of every individual building. If a building receives a high score (i.e. above a specified cut-off score), the building is considered to have adequate seismic resistance to prevent collapse during a rare earthquake. The building score reflects probability of collapse or partial collapse only, and is not meant to be an indicator of the probability that the building will be usable

following an earthquake. If a building receives a low score on the basis of this RVS procedure, it should be evaluated by a design professional experienced in seismic design. On the basis of a detailed inspection, engineering analyses, and other detailed procedures, a final determination of the seismic adequacy and the need for retrofit can be made. Typically, an evaluation based on ASCE 41 will be most appropriate for those buildings that require a Detailed Structural Evaluation. Identification of selected nonstructural hazards is included in the methodology.

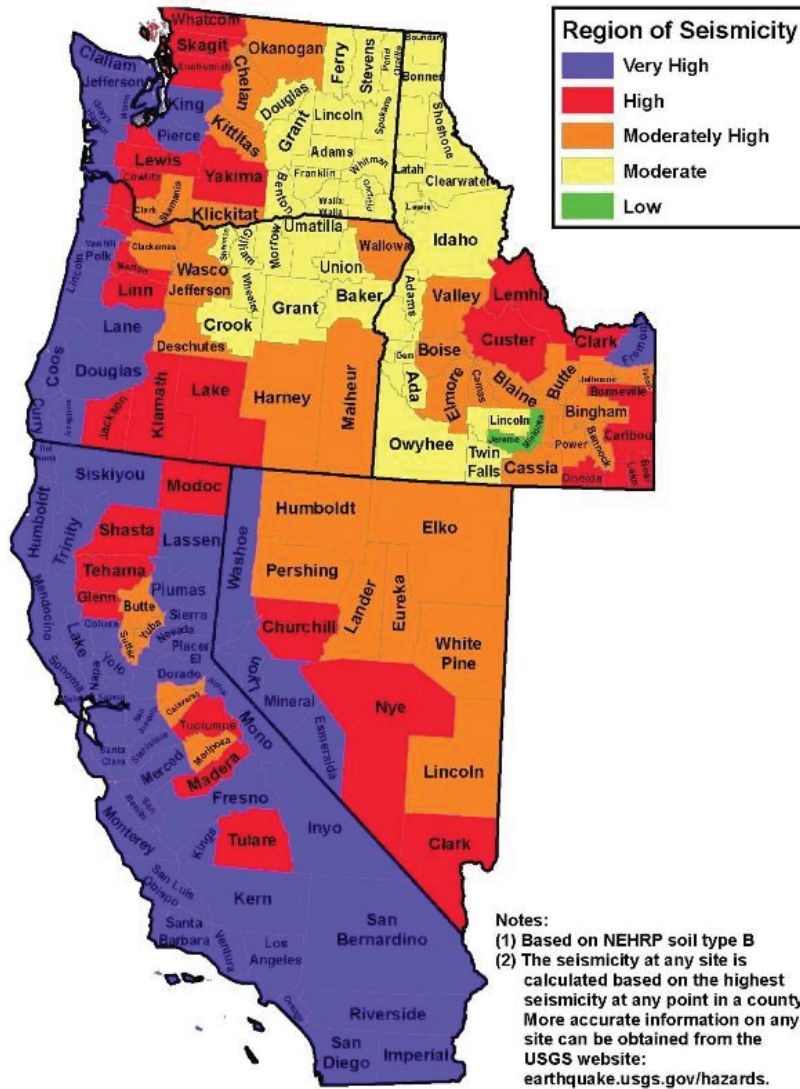
According to FEMA P-154 RVS standards, a score of 2.0 indicates a potentially seismically hazardous building where, within the accuracy of the RVS procedure, the collapse probability is estimated to be more than 1% in rare earthquake shaking.

The methodology provides Score Modifiers to adjust scores to reflect buildings built before seismic provisions were implemented (known as “pre-code”) and after modern seismic provisions were required (known as the “benchmark” year). By identifying pre-code and benchmark years that accurately reflect the local design and construction practices, the RVS procedure can be implemented in any geographic region.

FEMA P-154 Figure 1-3 below shows a map of seismicity regions across the United States, and Figure A-2 shows a map of seismicity for each county in California, Idaho, Nevada, Oregon, and Washington.



FEMA P-154 Figure 1-3, Map showing Very High, High, Moderately High, Moderate, and Low seismicity regions in the United States. Based upon two-thirds of the 2,475-year average return period (mean recurrence interval) ground motions (corresponding to 2% probability of exceedance in 50 years).



FEMA P-154 Figure A-2, Map showing Very High, High, Moderately High, Moderate, and Low seismicity regions in California, Idaho, Nevada, Oregon, and Washington. Based upon two-thirds of the 2,475-year average return period (mean recurrence interval) ground motions (corresponding to 2% probability of exceedance in 50 years).

Refer to Table 1-1 below (excerpted from FEMA P-154) for a simplified conceptual comparison of traditional seismic screening/evaluation methods, with respect to time required and relative cost.

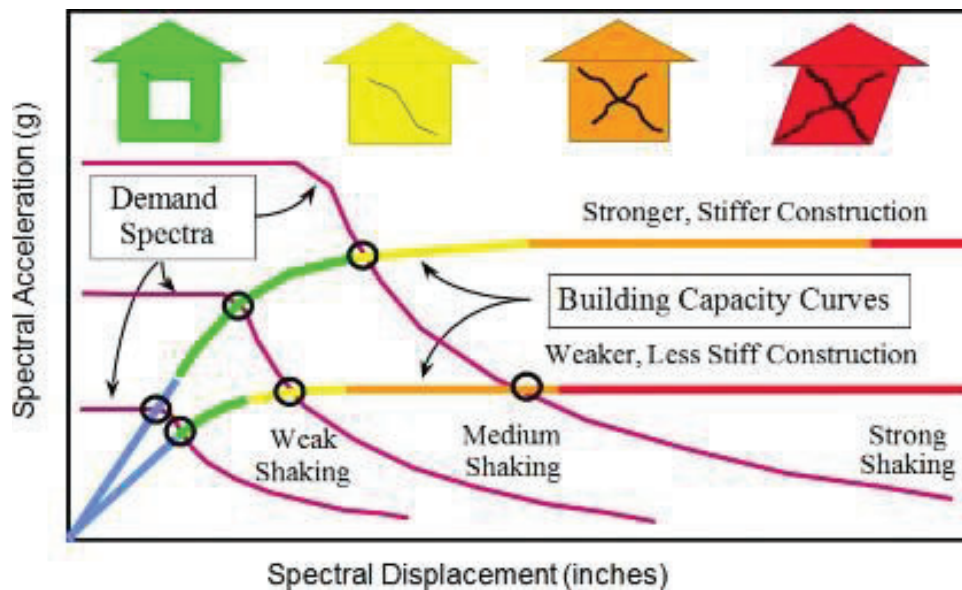
Undamaged Buildings	FEMA P-154	ASCE 41 Tier 1	ASCE 41 Tier 2	ASCE 41 Tier 3 FEMA P-58 HAZUS
Earthquake-Damaged Buildings	ATC-20 Rapid	ATC-20 Detailed	ATC-52-4 FEMA 352	ATC-52-4 FEMA 306
Time Required (per building)	Minutes to Hour	Hours to Day(s)	Days to Week(s)	Weeks to Month(s)
Relative Cost	\$	\$\$	\$\$\$	\$\$\$\$

Table 1-1 Comparison of Prominent Seismic Evaluation Methods in the United States

HIGH-IMPACT LOW-PROBABILITY DISCUSSION

The following chart, FEMA P-155 Figure 4-2, is included as a graphical illustration of the level of damage that can be seen from two different hypothetical buildings, each subjected to three different levels of spectral accelerations (or in a sense three different earthquake magnitudes). Earthquake engineering considers varying probability of seismic ground motions compared to potential structural damage, in an inverse relationship.

Over the 50-year design service period of a building, a major earthquake (“strong shaking”) has a “low probability” of occurrence, but results in “high impact” or significant damage. By contrast, a small earthquake (“weak shaking”) has a relatively “high probability” of occurrence, with relatively “low impact” or slight damage.



FEMA P-155 Figure 4-2, example intersection of demand spectra and building capacity curves.

Three different demand spectra examples of earthquake ground motions (weak, medium, and strong “shaking”) are compared to the capacity curves for two different hypothetical buildings (weaker and stronger construction). The colors along the capacity curves represent the range of displacement for undamaged plus four different levels of damage: none (blue), slight (green), moderate (yellow), extensive (orange), and complete (red).

[Note that the colors blue, green, yellow, orange, and red in the FEMA figure above do not necessarily correspond to or directly relate to the red, yellow, and green colors used to represent Risk Groups 1, 2, or 3 in this report.]

The “stronger” building has no damage (blue) from weak shaking, slight damage (green) from medium shaking, and moderate damage (yellow) from strong shaking. The “weaker” building has slight damage (green) from weak shaking, moderate damage (yellow) from medium shaking, and extensive damage (orange) from strong shaking.

PROCESS DESCRIPTION

The initial step in collecting and processing seismic information relative to each individual structure was to review as-built drawings and construction practices at the time of construction. Any seismic separations which would classify a building as multiple structures are documented. The material, time of construction, type of construction, and any structural irregularities visible in drawings are then recorded.

Each of the four campuses were visited to perform visual observation of each structure. Visual observations include but are not limited to: general conformance of as-built installation with lateral system shown in as-built drawings, damage to finishes that are visible from the exterior, damage to structural framing and foundation anchorage, structural irregularities and non-compliant construction, and modifications or additions to the structure that are not representative in as-built drawings. Photos of the overall structure and photos of specific structural concerns were recorded.

Once site visits were completed, FEMA P-154 forms were filled out. General descriptions of the structures and more in-depth descriptions of irregularities were recorded in the commentary section of the form. Cover photos, satellite imagery, and potential hazards with photo documentation were provided. Subsequently, a Level 1 score was generated and compared against the minimum Level 1 score allowed for that type of construction. For concrete and more complicated structures a Level 2 evaluation was performed to determine a final score for the structure. If Level 2 analysis was not conducted, the Level 1 score was used as the final score.

The last step was to compile all the relevant information for each structure (in regard to a structures seismic risk) and generate charts and graphs to accurately represent the data. This information included: construction type, occupant loads, risk category, and FEMA P-154 final score. Cutoff scores and seismic risk Group assignments to categorize a structure were generated and discussed in the following section of this report. Graphs generated were to include a construction type stockpile pie chart, summary of construction type and FEMA P-154 scores with score cutoffs, and pie charts for percentage of structures/occupants in each seismic risk Group with and without modular buildings (or sometimes referred to as “relocatable” buildings).

SEISMIC RISK “GROUP” DESCRIPTIONS

To more thoroughly present data obtained during the survey and to provide a greater range of recommendations to the client, five seismic risk Groups and subgroups were generated to assign structures: 1A, 1B, 2A, 2B, and 3. The Groups range from the most vulnerable (or highest seismic risk) to the least vulnerable (or lowest seismic risk), respectively, with 1A being the highest risk and therefore, in our opinion, the highest priority for further seismic evaluation. Primary seismic risk Group assignment to 1, 2, or 3 is directly related to each structure’s FEMA P-154 final score, while subgroup A or B is directly related to the structure’s California Building Code (CBC) “Risk Category,” based upon each building’s occupant load and occupancy type.

FEMA P-154 suggests a cutoff score of 2.0 for structures that need no further seismic evaluation. We have added another cutoff score of 1.0 to identify structures with even higher seismic risk. (Note that the higher the score, the ‘better’ – or the higher the score, the lower the probability of seismic vulnerabilities in the structure.)

Structures with a final score greater than 2.0 are assigned to Group 3 (further seismic evaluation not necessary). Structures with a final score greater than 1.0 but less than 2.0 are assigned to Group 2 (moderate seismic risk, need for further evaluation when possible). Finally, structures

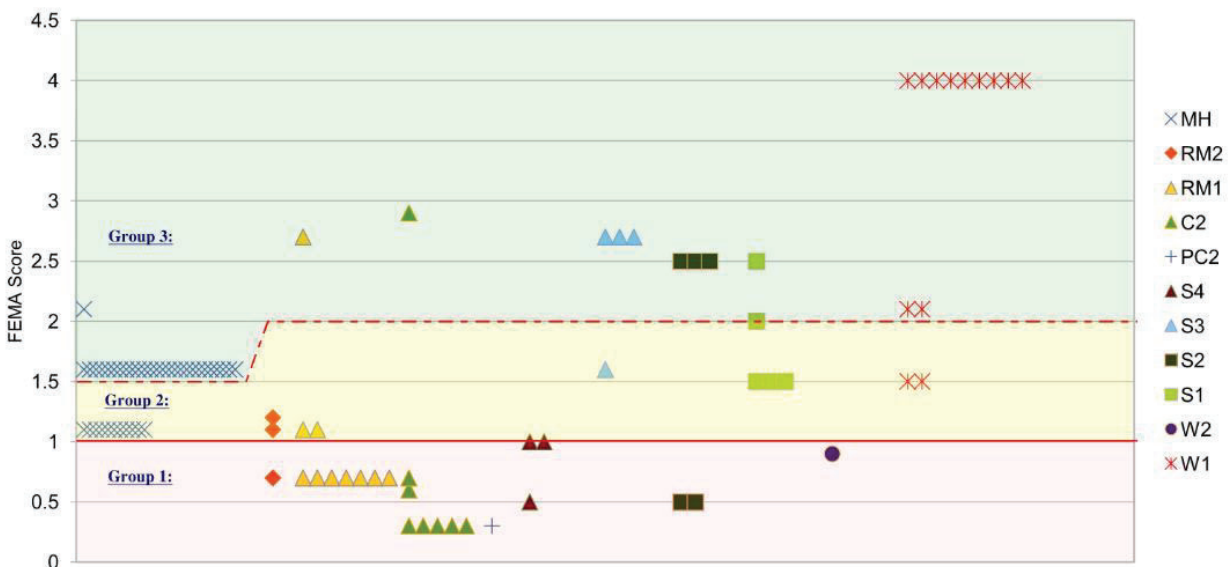
with a final score of 1.0 or less, are assigned to Group 1 (high seismic risk, high priority for further evaluation).

One exception for the upper cutoff score was created for the modular (relocatable) buildings, i.e. the “MH” structure type in the FEMA screening. For these structures, the Group 3 cutoff score was lowered from 2.0 to 1.5. The maximum score that a modular building may receive from a FEMA P-154 Level 1 analysis is 1.6, even for a very new building. This is discussed further under *MODULAR BUILDINGS* below

Once primary seismic risk Group assignments are created, the structures are then evaluated for their “Risk Category” (per CBC Table 1604A.5). Risk Category III includes “buildings and other structures that represent a substantial hazard to human life in the event of failure.” For the SBCC campus, these primarily include “educational occupancies for students above the 12th grade with an occupant load greater than 500,” or “public assembly with an occupant load greater than 300,” or any building with an occupant load greater than 5,000. If not meeting Risk Category III criteria, then a structure is assigned to Risk Category II, except for minor storage buildings (not accessed by students or faculty) which can be Risk Category I.

Structures with Group assignments 1 or 2 receive a subgroup A or B assignment. Risk Category III structures receive subgroup A (i.e. 1A or 2A) and Risk Category II structures receive subgroup B (i.e. 1B or 2B). Group 3 structures do not receive a subgroup assignment since no further evaluation is necessary.

Summary of Structures by Construction Type & FEMA Score



MODULAR BUILDINGS

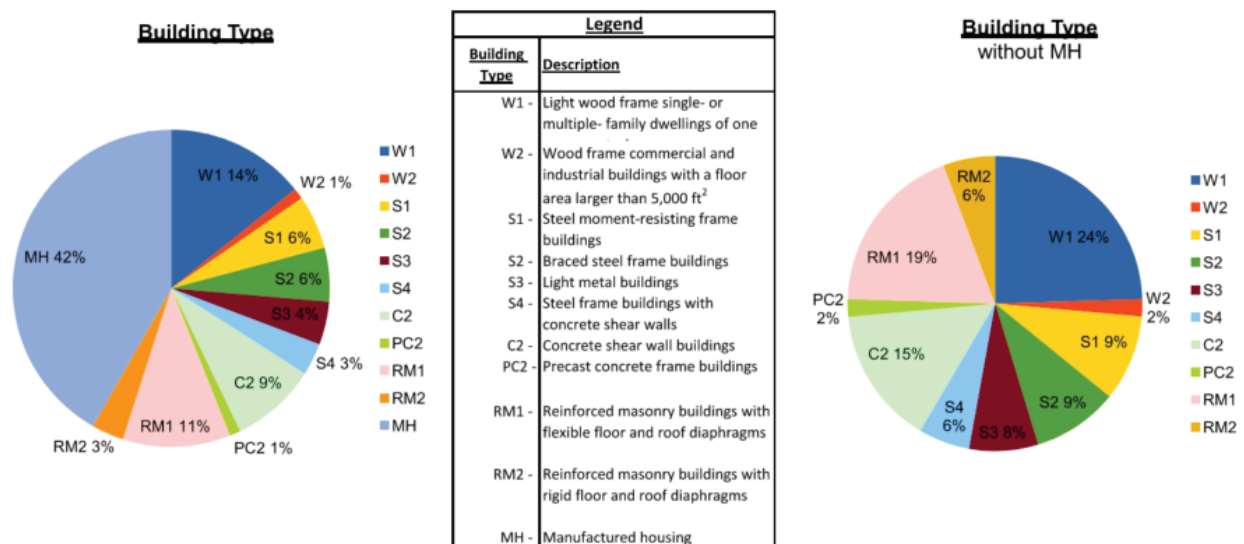
FEMA P-154 screening includes “Manufactured Housing” (or “MH”) as a building type in the Data Collection Forms. This includes relocatable classrooms and other prefabricated or modular buildings.

The RVS score is related to risk of collapse. Superstructures of the MH building type rarely collapse, however the greater risk is for the buildings displacing off of their supports, which can cause significant financial damage following an earthquake and some risk to life. The MH score determined by the FEMA and Applied Technology Council (ATC) committees considers probability of collapse as well as subsequent financial loss, although the typical type of damage and risk to occupants is different from other building types.

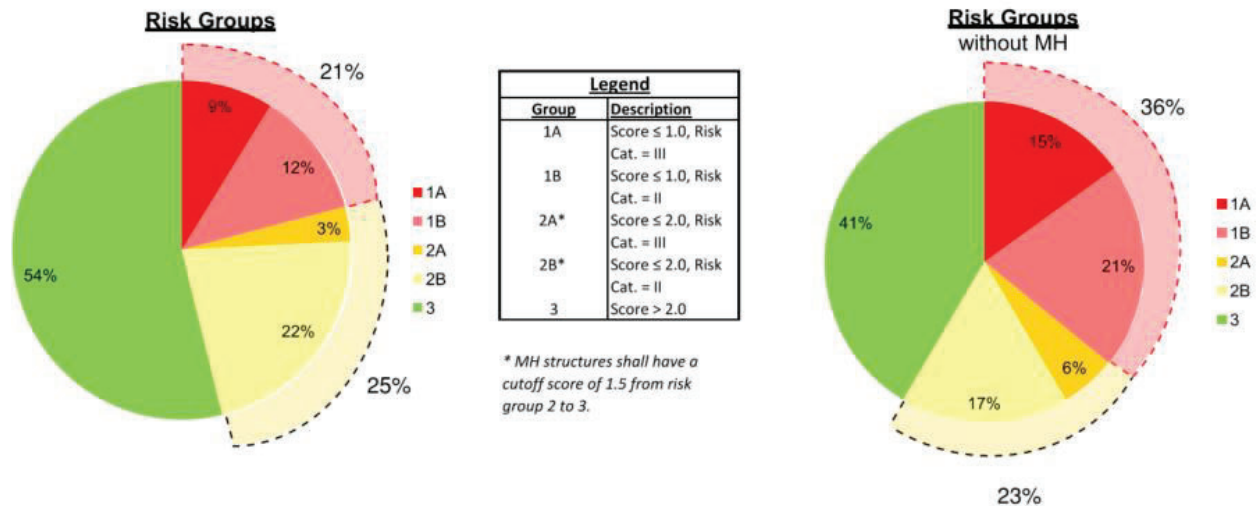
Given that the baseline or “starting” score for an MH structure is 1.1, the maximum possible score (even for a recently constructed modular building) on the SBCC campus is only 1.6, and that the mode of failure for these modular buildings is almost always displacement off of the supports, it is our opinion that for this type of building, applying the 2.0 cutoff score between Seismic Risk Groups 1 and 2 is not appropriate for purposes of this study. For example, a recently constructed DSA-approved modular building should not need to score below the threshold to require further evaluation. Therefore, the 1.5 cutoff score we have selected for this particular type of structure results in an older modular building (1.1 score) to fall into Risk Group 2 and a newer “post-benchmark” modular building (1.6 score) to fall into Risk Group 3.

OVERALL CAMPUS RESULTS

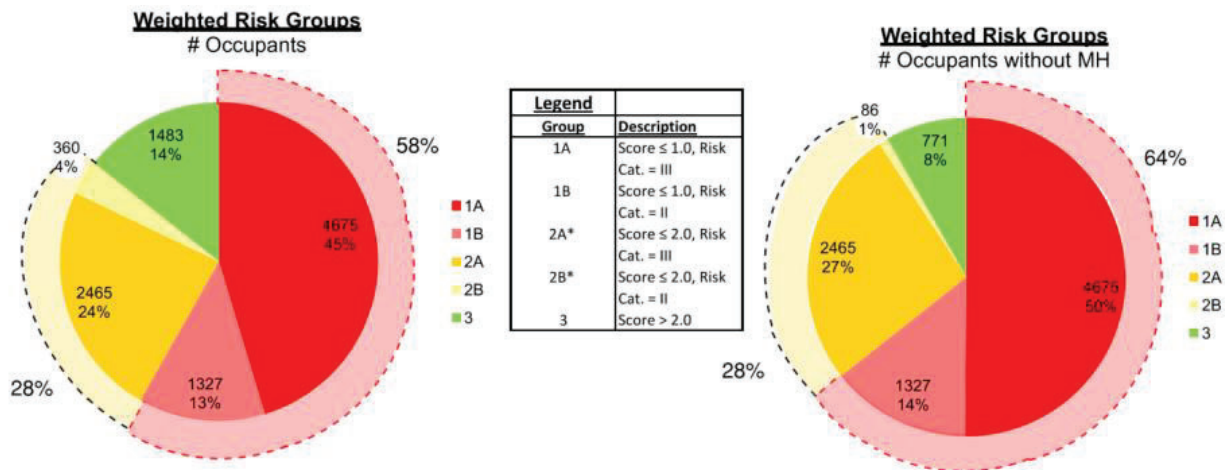
Over the four campuses, 42% of structures were of modular construction. Although seismic risk of these structures was assessed, their data has been removed in certain graphs and figures to better represent the seismic risk of “permanent” buildings across all campuses.



Of the 91 structures assessed (including modulars), 54% of structures are assigned to seismic risk Group 3 with no further evaluation required, 25% are assigned to Group 2 with a need for further evaluation when possible, and 21% are assigned to Group 1 with a strong need for further evaluation. Upon removal of modular buildings from the data, those numbers change to 41% in Group 3, 23% in Group 2, and 36% in Group 1, respectively.



In the above data, each building represents one unit, whether a maintenance shed or large occupancy library. To better represent the number of occupants at potential risk, the data was further analyzed to include weight given to theoretical total possible occupant loads for each building. Of all 91 structures, 14% of *occupants* are located in Group 3 structures, 28% are located in Group 2 structures, and 58% are located in Group 1 structures. Upon removal of modular buildings from the data, those numbers change to 8% of *occupants* in Group 3, 28% in Group 2, and 64% in Group 1, respectively.



Overall, about half the campus building stock is of modular (or ‘temporary’) construction. The majority of the permanent buildings have a higher seismic risk and strong need for further evaluation. The older concrete and masonry buildings pose higher seismic risk due to their age, having been constructed prior to adoption of building codes that address significant seismic vulnerabilities, while often being used by the majority of occupants throughout the four campuses, being larger buildings. For these reasons, these older concrete and masonry structures should be considered high priority for further evaluation

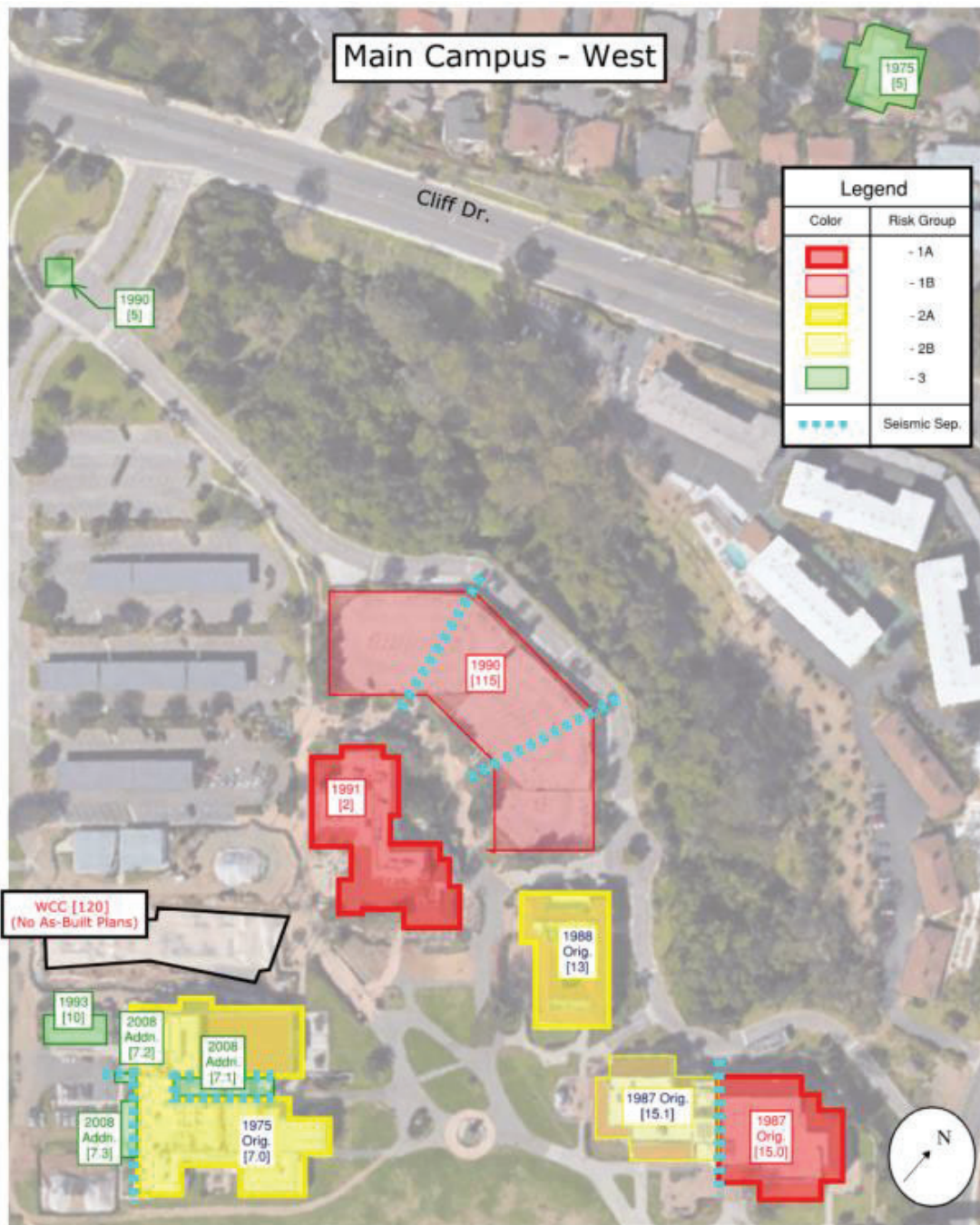
Note that upon further evaluation of structures assigned to seismic risk Groups 1 and 2, it may be determined that fall within acceptable levels of seismic risk. As discussed above, FEMA P-154 is intended to screen buildings relatively quickly for seismic risk, erring on the side of being conservative. More detailed evaluation may determine that some buildings that had higher probability of vulnerabilities may not be of concern or as much of a concern.

MAIN CAMPUS RESULTS

West Campus:

Seismic Risk Group	# of Structs.
1A	2
1B	1
2A	2
2B	1
3	4

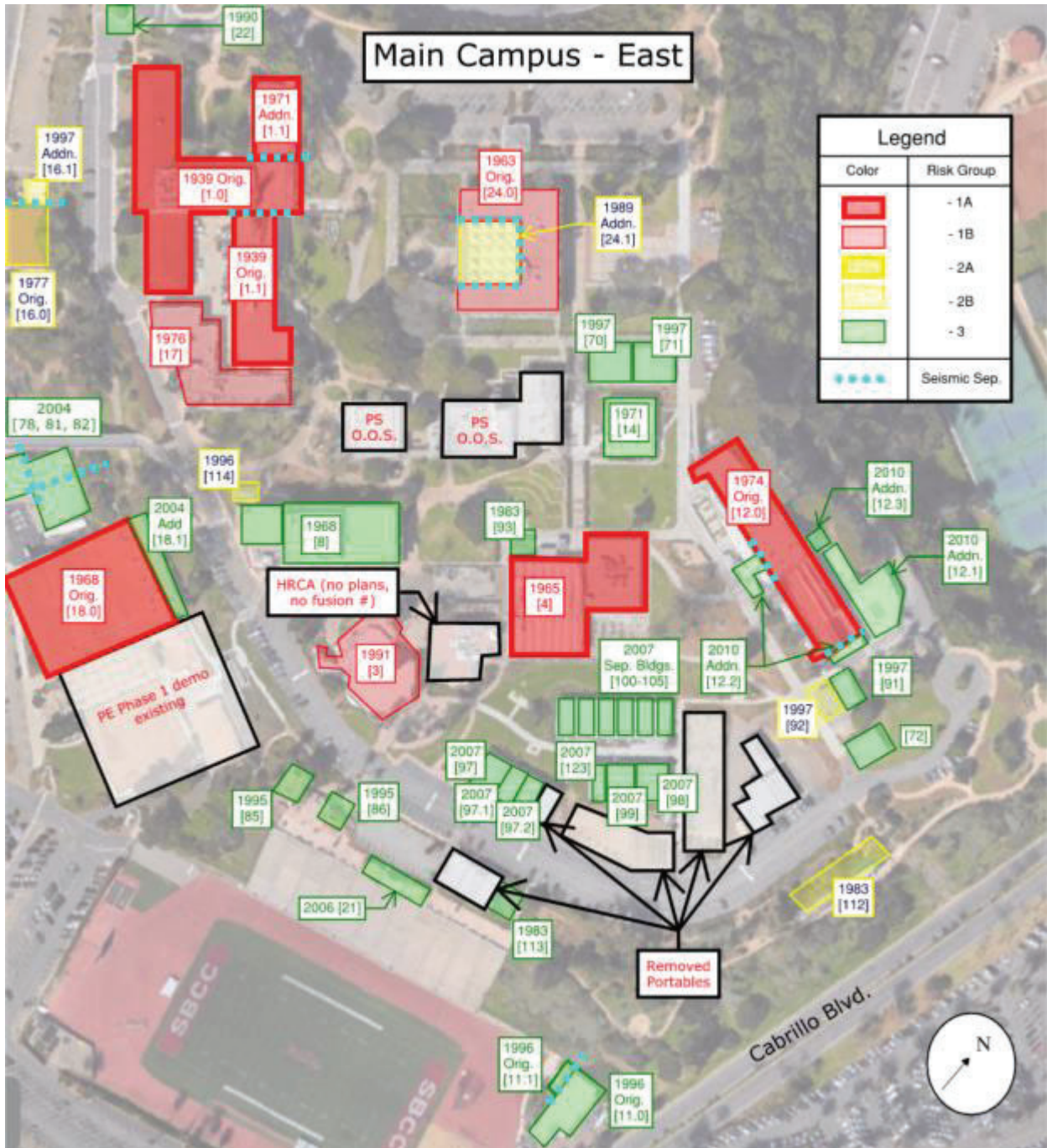
Summary: The main campus-west had 12 independent structures surveyed. The most concerning structures include the parking structure (0115), the business/communications center (0002), and the library (0015.0) with the latter two of three having high occupancies. A combination of older construction, precast and formed concrete materials, and structural irregularities provide a high seismic risk. A more in-depth analysis is strongly recommended. The interdisciplinary center (0013), drama/music building (0007.0) and the learning center (0015.1) all have moderate seismic risk due to masonry/formed concrete materials and structural geometry. A more in-depth analysis should be conducted when possible.



East Campus:

Seismic Risk Group	# of Structs.
1A	6
1B	3
2A	0
2B	6
3	34

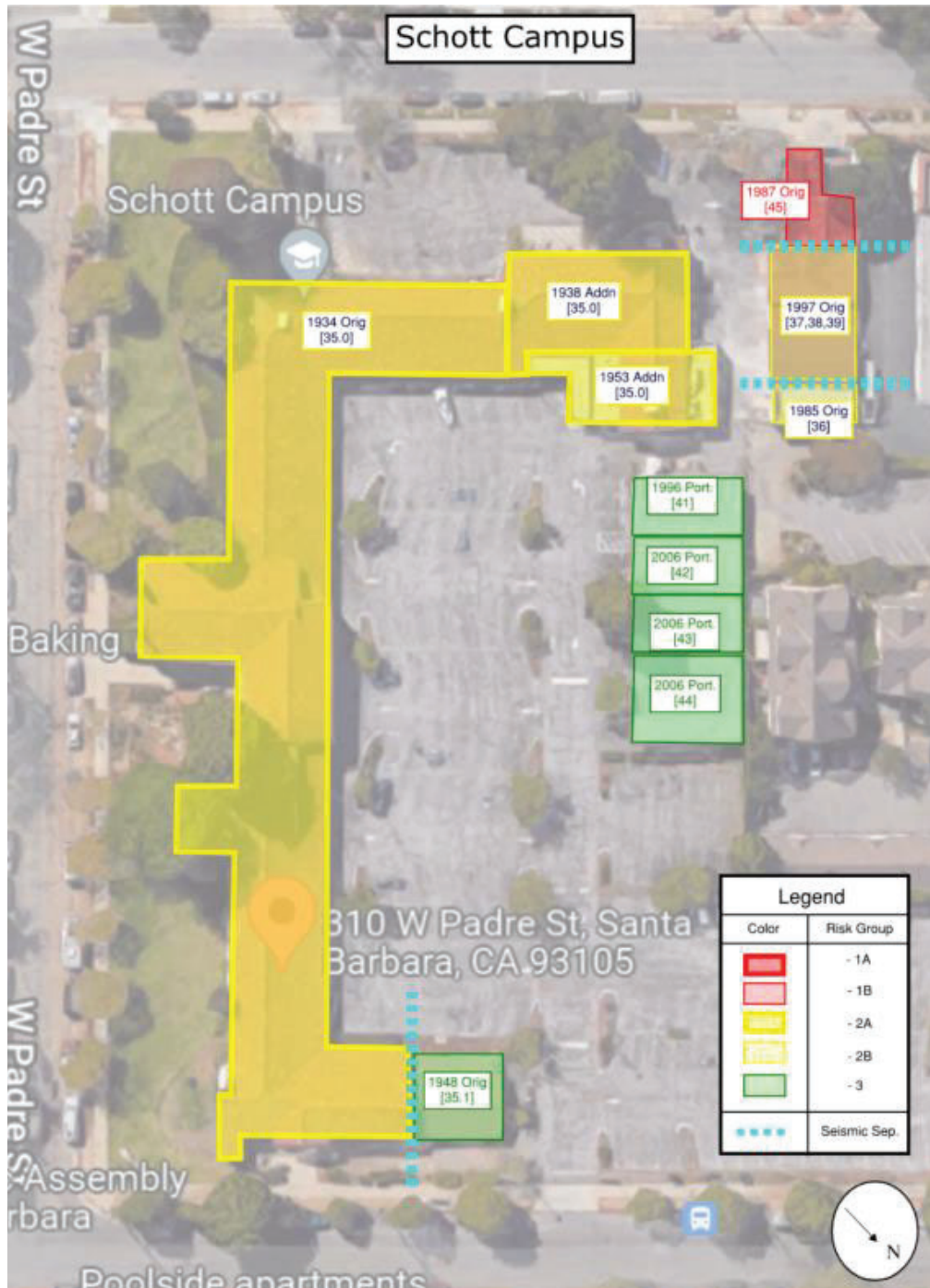
Summary: The Main Campus - East had 50 independent structures surveyed. The most concerning structures include the occupational education building, the student services shell structure, the bookstore, the administration building (3 independent structures), the physical education gym, and the humanities main building, and the campus center with the latter 4 of 7 having high occupancies. A combination of older construction, precast and formed concrete materials, and structural irregularities provide a high seismic risk. A more in-depth analysis is strongly recommended. The marine technology building, earth and biology greenhouse, horticulture greenhouse, and student services interior mezzanine all have moderate seismic risk due to masonry/steel materials and age.



Schott Campus:

Seismic Risk Group	# of Structs.
1A	0
1B	1
2A	1
2B	2
3	5

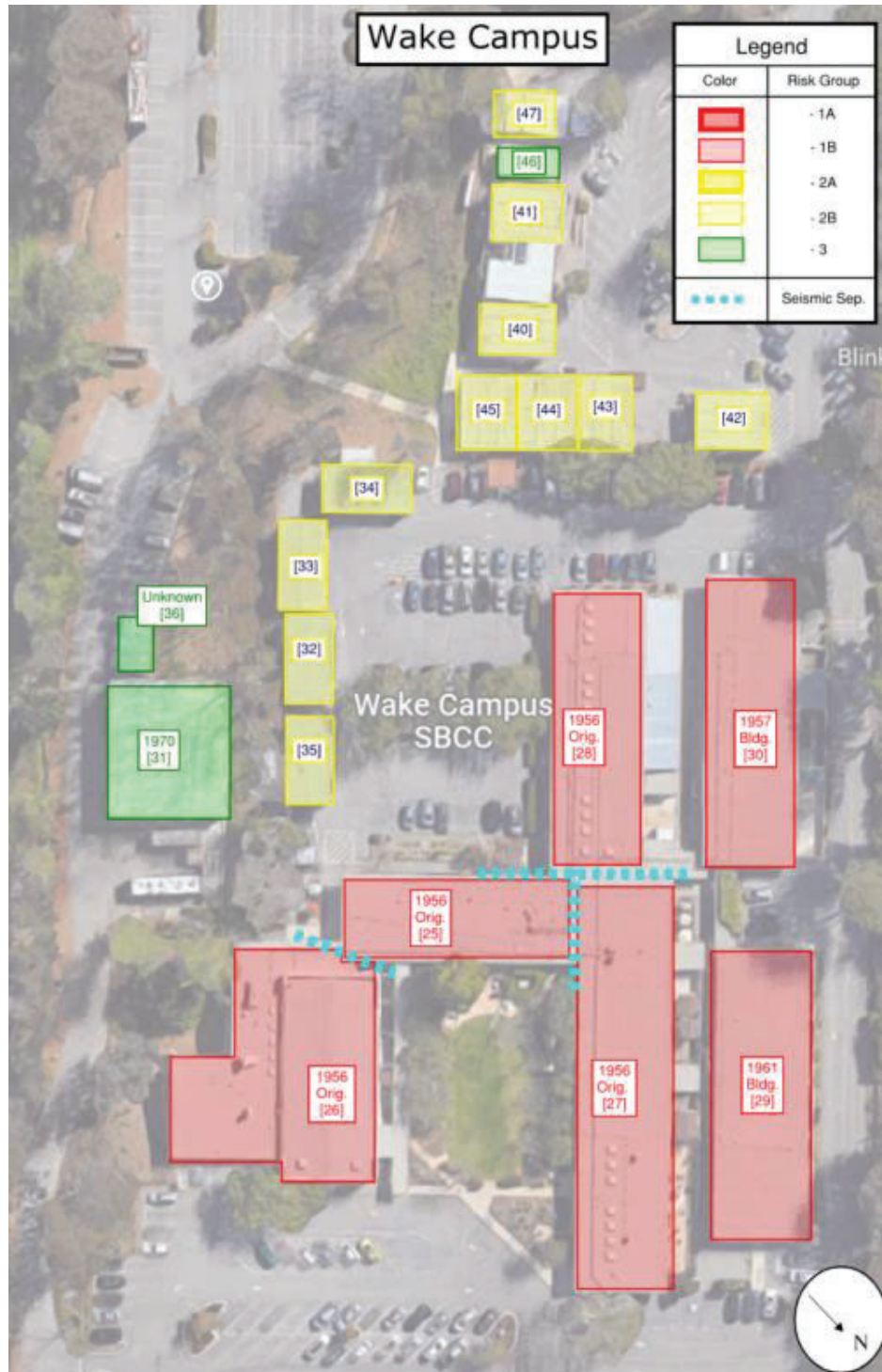
Summary: The Schott campus had 9 independent structures surveyed. The most at-risk structure was the maintenance garage located on the southwest corner of the property. A combination of older construction, masonry materials, and structural irregularities provide a higher seismic risk. A more in-depth analysis is strongly recommended. The Schott center, kiln building, ceramics lab and grounds 5 all have moderate seismic risk due to structural irregularities and age, but are wood framed.



Wake Campus:

Seismic Risk Group	# of Structs.
1A	0
1B	6
2A	0
2B	11
3	3

Summary: The Wake campus had 20 independent structures surveyed. The most concerning structures include the administration, multipurpose, classrooms 1-6, classrooms 7-10, classrooms 11-14, and classrooms 15-18. A combination of older construction, masonry materials, and lack of shear connection from the roof to the walls provide a high seismic risk. A more in-depth analysis is strongly recommended. The remaining structures are modular in construction. Modular structures assigned to Group 2B should be assessed for permit issuance but does not necessarily pose a seismic risk.



CONCLUSION

Using FEMA P-154 *Rapid Visual Screening of Buildings for Potential Seismic Hazards*, we have inventoried and screened buildings across the four different SBCC sites and identified potentially seismically vulnerable structures, based upon expected performance during a significant seismic event. These have been further prioritized or scaled based on the probability of damage or collapse, along with consideration of occupant load and type.

Buildings receiving a score of 2.0 or less warrant a detailed structural seismic evaluation and have been placed in risk Group 1 or 2. Typically, an evaluation based on ASCE 41 will be most appropriate for these buildings. This is discussed in further detail below under *RECOMMENDATIONS*.

A significant portion of the SBCC building inventory consists of modular (relocatable) buildings, as discussed above. These represent a substantially smaller total occupant load than the typically larger permanent buildings, and the type of seismic risk and damage in modular buildings is different from other building types.

Looking at the individual structures across the campuses that were included in the seismic survey, 54% have been placed in risk Group 3, with no further seismic evaluation required; however, upon removing modular buildings (or “MH” type) from the analysis, 41% of the structures are in Group 3.

When considering the maximum allowed occupants in each building and prorating the buildings based on this occupant load, 14% of the total occupants across the campuses would be in Group 3 structures. Upon removing modular buildings from the analysis, only 8% of the total occupants would be in Group 3 structures.

Many of the older concrete and masonry structures on campus, which have higher probabilities of being most seismically vulnerable, tend to have the highest occupant loads. This is illustrated by the fact that 45% of the total possible occupants across the campuses would be in risk Group 1A structures, i.e. those structures of highest concern and of highest priority for further seismic evaluation. Upon removal of the modular buildings from the analysis, 50% of the total possible occupants across the campuses would be in risk Group 1A structures.

RECOMMENDATIONS

We recommend further development of a campus-specific Seismic Mitigation Program to help inform and guide future action by SBCC. It is important to have a plan in place to ensure that action is taken to actively address seismic survey findings. The Seismic Mitigation Program should take into account the described seismic survey results as well as any other non-structural considerations that may be important to SBCC. Other considerations may include:

- Program use, potential ability to relocate program
- Building utility percentage; are rooms actively used?
- Building retrofit cost versus building replacement cost
- HVAC, deterioration, or other aging facilities
- Project design/construction funding
- Projected future use / development of the campus
- Protection of historic buildings
- Public opinion

As described in Conclusions, all buildings within Groups 1 and 2 will need further analysis to either justify the existing condition or otherwise mitigate the seismic risk via building retrofit or similar. Some additional engineering analysis (likely ASCE 41 Tier 2) may be provided to re-categorize a given building into a lower-risk Group. If retrofit is deemed necessary, Division of State Architect (DSA) has well-documented requirements that will need to be completed at the time of proposed rehabilitation.

Another worthwhile step may be to engage the services of a construction cost estimator to assess the overall projected cost of building rehabilitation versus building replacement on a building by building basis as well as campus-wide. Even at a very basic price per square foot level, this effort will help SBCC to understand the approximate magnitude of anticipated rehabilitation effort, and will help to inform future bond measures or fundraising.

APPENDIX A: Spreadsheet Data by Seismic Risk Group

Bldg. # From Fusion Report	Bldg. # by T&S	Bldg. Name	Risk Category	Final FEMA Score	Risk Group	Sub-Group
Seismic Risk Group 1A:						
0001	0001	Administration	III	0.4	1	A
	0001.1	Administration – North East Wing	III	0.8	1	A
	0001.2	Health Occupation	III	0.3	1	A
0002	0002	Business/Communications Ctr.	III	0.8	1	A
0004	0004	Campus Ctr.	III	0.3	1	A
0012	0012	Humanities	III	0.8	1	A
0015	0015.0	Learning Resource Ctr. - Library	III	0.7	1	A
0018	0018	Physical Education	III	0.5	1	A
Seismic Risk Group 1B:						
0003	0003	Campus Bookstore	II	0.5	1	B
0017	0017	Occupational Education	II	0.8	1	B
0024	0024	Student Services	II	0.3	1	B
0025	0025	Wake Administration 34B	II	0.7	1	B
0026	0026	Multipurpose	II	0.7	1	B
0027	0027	Classrooms 1-6	II	0.7	1	B
0028	0028	Classrooms 7-10	II	0.7	1	B
0029	0029	Classrooms 11-14	II	0.7	1	B
0030	0030	Classrooms 15-18	II	0.7	1	B
0045	0045	Maintenance Garage	I	0.7	1	B
0115	0115	Parking Structure	II	0.6	1	B
Seismic Risk Group 2A:						
0007	0007	Drama/Music	III	1.1	2	A
0013	0013	Interdisciplinary Ctr.	III	1.1	2	A
0035	0035	Schott Center	III	1.1	2	A
Seismic Risk Group 2B:						
0015	0015.1	Learning Resource Ctr. - Learning Center	II	1.0	2	B
0016	0016	Marine Technology	II	1.3	2	B
	0016.1	Marine Technology – Welding Room	II	1.1	2	B
0024	0024.1	Student Services – Interior Mezzanine	II	1.5	2	B
0032	0032	Relocatable 27	II	1.1	2	B
0033	0033	Relocatable 26	II	1.1	2	B
0034	0034	Relocatable 25	II	1.1	2	B
0035	0035	Relocatable 28	II	1.1	2	B
0036	0036	Kiln Building	II	1.5	2	B
0037	0037-0039	Ceramics Lab (Wet/Dry) & Grounds 5	II	1.5	2	B
0040	0040	Building 23	II	1.1	2	B
0041	0041	Building 24	II	1.1	2	B
0042	0042	Building 19	II	1.1	2	B
0043	0043	Building 20	II	1.1	2	B
0044	0044	Building 21	II	1.1	2	B
0045	0045	Building 22	II	1.1	2	B
0047	0047	Construction Lab Storage 2	I	1.6	2	B

Table A1.0: Spreadsheet Data for Each Structure by Seismic Risk Group

Bldg. # From Fusion Report	Bldg. # by T&S	Bldg. Name	Risk Category	Final FEMA Score	Risk Group	Sub-Group
Seismic Risk Group 3:						
0005	0005	Orfaea Early Learning Ctr.	II	4.0	3	
0007	0007.1	Drama/Music Lower Lobby Add.	III	2.5	3	
	0007.2	Drama/Music South West Entrance Add.	III	2.5	3	
	0007.3	Drama/Music Dressing Room Add.	III	2.7	3	
0008	0008	Earth and Bio-Science	III	2.6	3	
0010	0010	Facilities and Operations	II	4.0	3	
0011	0011	Field House	II	4.0	3	
	0011.1	Field House – Restrooms	II	2.7	3	
0012	0012.1	Humanities – Covered Patio	II	2.0	3	
	0012.2	Humanities – Stair	III	2.9	3	
	0012.3	Humanities – Storage	III	2.7	3	
	0012.4	Humanities – Dark Room	II	2.7	3	
0014	0014	English Second Language	II	1.6	3	
0018	0018.1	Physical Education – Entrance & Exercise Add.	III	2.5	3	
0021	0021	Press Box and Conference Center	II	2.5	3	
0022	0022	Security Kiosk East	I	4.0	3	
0023	0023	Security Kiosk West	I	4.0	3	
0031	0031	Modular 10	II	1.6	3	
0035	0035.1	Schott Center – Rooms 1 & 2	II	2.1	3	
0036	0036	Facilities Storage 3&4	I	2.1	3	
0041	0041	Relocatable 28	II	1.6	3	
0042	0042	Relocatable 29	II	1.6	3	
0043	0043	Relocatable 30	II	1.6	3	
0044	0044	Relocatable 31	II	1.6	3	
0046	0046	Construction Lab Storage 1	I	2.1	3	
0070	0070	E.C.O.C. 1	II	1.6	3	
0071	0071	E.C.O.C. 2	II	1.6	3	
0072	0072	International Education	II	1.6	3	
0078	0078	Shipping and Receiving	II	1.6	3	
0081	0081	Faculty Resource Center E	II	1.6	3	
0082	0082	Security Office EC41	II	1.6	3	
0085	0085	Stadium Restrooms	II	4.0	3	
0086	0086	Stadium Ticket/Snack Bar	II	4.0	3	
0088	0088	East Campus Classroom 05	II	1.6	3	
0089	0089	East Campus Classroom 06	II	1.6	3	
0091	0091	E.C.O.C. 4	II	1.6	3	
0092	0092	E.C.O.C. 3	II	1.1	2	B
0093	0093	East Campus Snack Bar	II	4.0	3	
0097	0097	East Campus Classroom 04	II	1.6	3	
0098	0098	East Campus Classroom 14	II	1.6	3	
0099	0099	East Campus Classroom 15	II	1.6	3	
0100	0100	East Campus Classroom 21	II	1.6	3	

Table A1.1: Spreadsheet Data for Each Structure by Seismic Risk Group (cont.)

Bldg. # From Fusion Report	Bldg. # by T&S	Bldg. Name	Risk Category	Final FEMA Score	Risk Group	Sub-Group
0101	0101	East Campus Classroom 20	II	1.6	3	
0102	0102	East Campus Classroom 19	II	1.6	3	
0103	0103	East Campus Classroom 18	II	1.6	3	
0104	0104	East Campus Classroom 17	II	1.6	3	
0105	0105	East Campus Classroom 16	II	1.6	3	
0112	0112	Horticulture Greenhouse	I	1.5	2	B
0113	0113	Facilities Storage 1	I	4.0	3	
0114	0114	Earth and Bio Greenhouse	I	1.5	2	B
0122	0122	Purchasing R.R.	II	1.6	3	
0123	0123	East Campus Classroom R.R.	II	1.6	3	

Table A1.2: Spreadsheet Data for Each Structure by Seismic Risk Group (cont.)

APPENDIX B: Spreadsheet Data by Campus

Bldg. # From Fusion Report	Bldg. # by T&S	Bldg. Name	Building Type	Occupancy Use	Occupant Load	Risk Category	Vertical Irreg.	Plan Irreg.	Level 1 FEMA Score	Level 2 FEMA Score
MAIN CAMPUS WEST:										
0002	0002	Business/Communications Ctr.	S2	B	700	III	X	X	0.5	0.8
0005	0005	Orfalea Early Learning Ctr.	W1	E	103	II			4.0	-
0007	0007.0	Drama/Music	RM2	A-1	935	III		X	0.7	1.1
	0007.1	Drama/Music Lower Lobby Add.	S2						2.5	-
	0007.2	Drama/Music South West Entrance Add.	S1						2.5	-
	0007.3	Drama/Music Dressing Room Add.	S3						2.7	-
0010	0010	Facilities and Operations	W1	U	21	II			4.0	-
0013	0013	Interdisciplinary Ctr.	RM2	B	1040	III			1.1	-
0015	0015.0	Learning Resource Ctr. - Library	S4	B	882	III	X	X	0.5	0.7
	0015.1	Learning Resource Ctr. - Learning Center	S4					X	1.0	-
0023	0023	Security Kiosk West	W1	U	1	I			4.0	-
0115	0115	Parking Structure	C2	U	0	II	X	X	0.3	0.6
0120	0120	West Campus Center			874	III				
MAIN CAMPUS EAST:										
0001	0001.0	Administration	C2	B	1131	III	X	X	0.3	0.4
	0001.1	Administration – North East Wing	C2				X		0.6	0.8
	0001.2	Health Occupation	C2				X	X	0.3	0.3
0003	0003	Campus Bookstore	S2	M	20	II	X	X	0.5	-
0004	0004	Campus Ctr.	C2	A-2	521	III	X	X	0.3	0.3
0008	0008	Earth and Bio-Science	RM2	B	615	III			1.2	2.6
0011	0011.0	Field House	W1	U	2	II			4.0	-
	0011.1	Field House – Restrooms	RM1						2.7	-
0012	0012.0	Humanities	S4	B	1066	III	X		1.0	0.8
	0012.1	Humanities – Covered Patio	S1					X	2.0	-
	0012.2	Humanities – Stair	C2						2.9	-
	0012.3	Humanities – Storage	S3						2.7	-
	0012.4	Humanities – Dark Room	S3						2.7	-
0014	0014	English Second Language	MH	B	36	II			1.6	-
0016	0016.0	Marine Technology	RM1	B	86	II			1.1	1.3
	0016.1	Marine Technology – Welding Room	RM1						1.1	-
0017	0017	Occupational Education	C2	B	189	II	X	X	0.3	0.8
0018	0018.0	Physical Education	PC2	A-3	375	III	X		0.3	0.5
	0018.1	Physical Education – Entrance & Exercise Add.	S2						2.5	-
0021	0021	Press Box and Conference Center	S2	B	28	II			2.5	-
0022	0022	Security Kiosk East	W1	U	1	I			4.0	-
0024	0024.0	Student Services	C2	B	329	II		X	0.7	0.3
	0024.1	Student Services – Interior Mezzanine	S1						1.5	-
0070	0070	E.C.O.C. 1	MH	B	15	II			1.6	-
0071	0071	E.C.O.C. 2	MH	B	17	II			1.6	-
0072	0072	International Education	MH	B	12	II			1.6	-
0078	0078	Shipping and Receiving	MH	U	2	II			1.6	-
0081	0081	Faculty Resource Center E	MH	B	46	II			1.6	-
0082	0082	Security Office EC41	MH	U	29	II			1.6	-
0085	0085	Stadium Restrooms	W1	U	0	II			4.0	-
0086	0086	Stadium Ticket/Snack Bar	W1	M	0	II			4.0	-

Table B1.0: Spreadsheet Data for Each Structure by Campus

Bldg. # From Fusion Report	Bldg. # by T&S	Bldg. Name	Building Type	Occupancy Use	Occupant Load	Risk Category	Vertical Irreg.	Plan Irreg.	Level 1 FEMA Score	Level 2 FEMA Score
0088	0088	East Campus Classroom 05	MH	B	0	II			1.6	-
0089	0089	East Campus Classroom 06	MH	B	45	II			1.6	-
0091	0091	E.C.O.C. 4	MH	B	6	II			1.6	-
0092	0092	E.C.O.C. 3	MH	B	6	II			1.1	-
0093	0093	East Campus Snack Bar	W1	M	0	II			4.0	-
0097	0097	East Campus Classroom 04	MH	B	27	II			1.6	-
0098	0098	East Campus Classroom 14	MH	B	53	II			1.6	-
0099	0099	East Campus Classroom 15	MH	B	5	II			1.6	-
0100	0100	East Campus Classroom 21	MH	B	9	II			1.6	-
0101	0101	East Campus Classroom 20	MH	B	45	II			1.6	-
0102	0102	East Campus Classroom 19	MH	B	40	II			1.6	-
0103	0103	East Campus Classroom 18	MH	B	40	II			1.6	-
0104	0104	East Campus Classroom 17	MH	B	40	II			1.6	-
0105	0105	East Campus Classroom 16	MH	B	40	II			1.6	-
0112	0112	Horticulture Greenhouse	S1	U	0	I			1.5	-
0113	0113	Facilities Storage 1	W1	U	0	I			4.0	-
0114	0114	Earth and Bio Greenhouse	S1	U	0	I			1.5	-
0122	0122	Purchasing R.R.	MH	U	0	II			1.6	-
0123	0123	East Campus Classroom R.R.	MH	U	0	II			1.6	-
WAKE CAMPUS:										
0025	0025	Wake Administration 34B	RM1	B	21	II	X		0.7	-
0026	0026	Multipurpose	RM1	A-3	295	II		X	0.7	-
0027	0027	Classrooms 1-6	RM1	B	143	II	X		0.7	-
0028	0028	Classrooms 7-10	RM1	B	125	II	X		0.7	-
0029	0029	Classrooms 11-14	RM1	B	106	II	X		0.7	-
0030	0030	Classrooms 15-18	RM1	B	99	II	X		0.7	-
0031	0031	Modular 10	MH	S-1	0	II			1.6	-
0032	0032	Relocatable 27	MH	B	45	II			1.1	-
0033	0033	Relocatable 26	MH	B	0	II			1.1	-
0034	0034	Relocatable 25	MH	B	5	II			1.1	-
0035	0035	Relocatable 28	MH	B	45	II			1.1	-
0036	0036	Facilities Storage 3&4	MH	U	0	I			2.1	-
0040	0040	Building 23	MH	B	36	II			1.1	-
0041	0041	Building 24	MH	B	15	II			1.1	-
0042	0042	Building 19	MH	B	40	II			1.1	-
0043	0043	Building 20	MH	B	36	II			1.1	-
0044	0044	Building 21	MH	B	33	II			1.1	-
0045	0045	Building 22	MH	B	13	II			1.1	-
0046	0046	Construction Lab Storage 1	W1	S-1	0	I			2.1	-
0047	0047	Construction Lab Storage 2	S3	S-1	0	I			1.6	-
SCHOTT CAMPUS:										
0035	0035	Schott Center	W2	B	490	III		X	0.9	1.1
	0035.1	Schott Center – Rooms 1 & 2	W1	B		II			2.1	-
0036	0036	Kiln Building	W1	U	0	II		X	1.5	-
0037	0037-0039	Ceramics Lab (Wet/Dry) & Grounds 5	W1	U	0	II		X	1.5	-
0041	0041	Relocatable 28	MH	B	45	II			1.6	-

Table B1.1: Spreadsheet Data for Each Structure by Campus (cont.)

Bldg. # From Fusion Report	Bldg. # by T&S	Bldg. Name	Building Type	Occupancy Use	Occupant Load	Risk Category	Vertical Irreg.	Plan Irreg.	Level 1 FEMA Score	Level 2 FEMA Score
0042	0042	Relocatable 29	MH	B	45	II			1.6	-
0043	0043	Relocatable 30	MH	B	45	II			1.6	-
0044	0044	Relocatable 31	MH	B	70	II			1.6	-
0045	0045	Maintenance Garage	RM1	U	0	I			0.7	-

Table B1.2: Spreadsheet Data for Each Structure by Campus (cont.)

APPENDIX C: FEMA P-154 Data Collection Forms



Address: 721 Cliff Dr.
Santa Barbara, CA Zip: 93109
Other Identifiers: Main Campus West 0002 (from 2018 Fusion Report)
Building Name: Business/Communications Center
Use: Classrooms/Offices
Latitude: 34.40407 Longitude: -119.70182
Ss: 2.238 S1: 0.803
Screener(s): Sage Shingle/Dylan Thompson Date/Time: 09.16.2022/8:30am

No. Stories: Above Grade: 3 Below Grade: n/a Year Built: 1991 EST
Total Floor Area (sq. ft.): 35,466 Code Year: 1988
Additions: None Yes, Year(s) Built:

Occupancy: Assembly Commercial Emer. Services Historic Shelter
Industrial Office School Government
Utility Warehouse Residential, # Units:

Soil Type: A B C D E F DNK
Hard Avg Dense Stiff Soft Poor If DNK, assume Type D.
Rock Rock Soil Soil Soil Soil

Geologic Hazards: Liquefaction: Yes/No DNK Landslide: Yes/No DNK Surf. Rupt.: Yes/No DNK

Adjacency: Pounding Falling Hazards from Taller Adjacent Building

Irregularities: Vertical (type/severity) Out of Plane Setback (severe) / In Plane Setback (moderate)
 Plan (type) Re-entrant Corner

Exterior Falling Hazards: Unbraced Chimneys Heavy Cladding or Heavy Veneer
 Parapets Appendages
 Other:

COMMENTS:
Three story steel framed structure with steel and metal deck roof, light gage steel walls, supported on a slab-on-grade foundation system. Tube steel braced frames over concrete shear walls seismic system. Concrete filled metal deck floor diaphragm and bare metal deck sheathing roof diaphragm. In-plane setbacks of the seismic system were discovered along gridlines 2 & 7 and out-of-plane setbacks were discovered along gridlines 3.2, 3.4, 7, H, G, B, and diagonal between B & B.1 (concrete deck used as force distribution). A re-entrant corner exists in the North-West corner of the structure.

Site Conditions Observed:
No observed signs of significant structural damage or deterioration.

 Additional sketches or comments on separate page



SKETCH

BASIC SCORE, MODIFIERS, AND FINAL LEVEL 1 SCORE, S_{L1}

FEMA BUILDING TYPE	Do Not Know	W1	W1A	W2	S1 (MRF)	S2 (BR)	S3 (LM)	S4 (RC SW)	S5 (URM INF)	C1 (MRF)	C2 (SW)	C3 (URM INF)	PC1 (TU)	PC2	RM1 (FD)	RM2 (RD)	URM	MH
Basic Score		2.1	1.9	1.8	1.5	1.4	1.6	1.4	1.2	1.0	1.2	0.9	1.1	1.0	1.1	1.1	0.9	1.1
Severe Vertical Irregularity, V _{L1}		-0.9	-0.9	-0.9	-0.8	-0.7	-0.8	-0.7	-0.7	-0.7	-0.8	-0.6	-0.7	-0.7	-0.7	-0.7	-0.6	NA
Moderate Vertical Irregularity, V _{L1}		-0.6	-0.5	-0.5	-0.4	-0.4	-0.5	-0.4	-0.3	-0.4	-0.4	-0.3	-0.4	-0.4	-0.4	-0.4	-0.3	NA
Plan Irregularity, P _{L1}		-0.7	-0.7	-0.6	-0.5	-0.5	-0.6	-0.4	-0.4	-0.4	-0.5	-0.3	-0.5	-0.4	-0.4	-0.4	-0.3	NA
Pre-Code		-0.3	-0.3	-0.3	-0.3	-0.2	-0.3	-0.2	-0.1	-0.1	-0.2	0.0	-0.2	-0.1	-0.2	-0.2	0.0	0.0
Post-Benchmark		1.9	1.9	2.0	1.0	1.1	1.1	1.5	NA	1.4	1.7	NA	1.5	1.7	1.6	1.6	NA	0.5
Soil Type A or B		0.5	0.5	0.4	0.3	0.3	0.4	0.3	0.2	0.2	0.3	0.1	0.3	0.2	0.3	0.3	0.1	0.1
Soil Type E (1-3 stories)		0.0	-0.2	-0.4	-0.3	-0.2	-0.2	-0.2	-0.1	-0.1	-0.2	0.0	-0.2	-0.1	-0.2	-0.2	0.0	-0.1
Soil Type E (> 3 stories)		-0.4	-0.4	-0.4	-0.3	-0.3	NA	-0.3	-0.1	-0.1	-0.3	-0.1	NA	-0.1	-0.2	-0.2	0.0	NA
Minimum Score, S _{MIN}		0.7	0.7	0.7	0.5	0.5	0.5	0.5	0.5	0.3	0.3	0.3	0.2	0.2	0.3	0.3	0.2	1.0

FINAL LEVEL 1 SCORE, S_{L1} ≥ S_{MIN}: 0.5

<p>EXTENT OF REVIEW</p> <p>Exterior: <input type="checkbox"/> Partial <input checked="" type="checkbox"/> All Sides <input type="checkbox"/> Aerial Interior: <input type="checkbox"/> None <input type="checkbox"/> Visible <input checked="" type="checkbox"/> Entered Drawings Reviewed: <input checked="" type="checkbox"/> Yes <input type="checkbox"/> No Soil Type Source: DNK Geologic Hazards Source: DNK Contact Person: Robert Morales</p> <p>LEVEL 2 SCREENING PERFORMED?</p> <p><input checked="" type="checkbox"/> Yes, Final Level 2 Score, S_{L2} 0.8 <input type="checkbox"/> No Nonstructural hazards? <input type="checkbox"/> Yes <input checked="" type="checkbox"/> No</p>	<p>OTHER HAZARDS</p> <p>Are There Hazards That Trigger A Detailed Structural Evaluation?</p> <p><input type="checkbox"/> Pounding potential (unless S_{L2} > cut-off, if known) <input type="checkbox"/> Falling hazards from taller adjacent building <input type="checkbox"/> Geologic hazards or Soil Type F <input type="checkbox"/> Significant damage/deterioration to the structural system</p>	<p>ACTION REQUIRED</p> <p>Detailed Structural Evaluation Required?</p> <p><input type="checkbox"/> Yes, unknown FEMA building type or other building <input type="checkbox"/> Yes, score less than cut-off <input type="checkbox"/> Yes, other hazards present <input type="checkbox"/> No</p> <p>Detailed Nonstructural Evaluation Recommended? (check one)</p> <p><input type="checkbox"/> Yes, nonstructural hazards identified that should be evaluated <input type="checkbox"/> No, nonstructural hazards exist that may require mitigation, but a detailed evaluation is not necessary <input type="checkbox"/> No, no nonstructural hazards identified <input type="checkbox"/> DNK</p>
---	--	---

See Final Report for Discussion & Conclusions

Where information cannot be verified, screener shall note the following: EST = Estimated or unreliable data OR DNK = Do Not Know

Legend: MRF = Moment-resisting frame RC = Reinforced concrete URM INF = Unreinforced masonry infill MH = Manufactured Housing FD = Flexible diaphragm
BR = Braced frame SW = Shear wall TU = Tilt up LM = Light metal RD = Rigid diaphragm

Rapid Visual Screening of Buildings for Potential Seismic Hazards

FEMA P-154 Data Collection Form

Optional Level 2 data collection to be performed by a civil or structural engineering professional, architect, or graduate student with background in seismic evaluation or design of buildings.

Level 2 (Optional)
VERY HIGH Seismicity

Bldg Name: Business/Communications Ctr.	Final Level 1 Score: $S_{L1} = 0.2$	<i>(do not consider S_{MIN})</i>	
Screener: Sage Shingle/Dylan Thompson	Level 1 Irregularity Modifiers:	Vertical Irregularity, $V_{L1} = -0.7$	Plan Irregularity, $P_{L1} = -0.5$
Date/Time: 09.16.2022 8:30 AM	ADJUSTED BASELINE SCORE:	$S' = (S_{L1} - V_{L1} - P_{L1}) = 1.4$	

STRUCTURAL MODIFIERS TO ADD TO ADJUSTED BASELINE SCORE

Topic	Statement (If statement is true, circle the "Yes" modifier; otherwise cross out the modifier.)	Yes	Subtotals	
Vertical Irregularity, V_{L2}	Sloping Site	W1 building: There is at least a full story grade change from one side of the building to the other.	-0.9	
		Non-W1 building: There is at least a full story grade change from one side of the building to the other.	-0.2	
	Weak and/or Soft Story (circle one maximum)	W1 building cripple wall: An unbraced cripple wall is visible in the crawl space.	-0.5	
		W1 house over garage: Underneath an occupied story, there is a garage opening without a steel moment frame, and there is less than 8' of wall on the same line (for multiple occupied floors above, use 16' of wall minimum).	-0.9	
		W1A building open front: There are openings at the ground story (such as for parking) over at least 50% of the length of the building.	-0.9	
		Non-W1 building: Length of lateral system at any story is less than 50% of that at story above or height of any story is more than 2.0 times the height of the story above.	-0.7	
		Non-W1 building: Length of lateral system at any story is between 50% and 75% of that at story above or height of any story is between 1.3 and 2.0 times the height of the story above.	-0.4	
	Setback	Vertical elements of the lateral system at an upper story are outboard of those at the story below causing the diaphragm to cantilever at the offset.	-0.7	
		Vertical elements of the lateral system at upper stories are inboard of those at lower stories.	-0.4	
		There is an in-plane offset of the lateral elements that is greater than the length of the elements.	-0.2	
	Short Column/Pier	C1,C2,C3,PC1,PC2,RM1,RM2: At least 20% of columns (or piers) along a column line in the lateral system have height/depth ratios less than 50% of the nominal height/depth ratio at that level.	-0.4	
		C1,C2,C3,PC1,PC2,RM1,RM2: The column depth (or pier width) is less than one half of the depth of the spandrel, or there are infill walls or adjacent floors that shorten the column.	-0.4	
Split Level	There is a split level at one of the floor levels or at the roof.	-0.4		
Other Irregularity	There is another observable severe vertical irregularity that obviously affects the building's seismic performance.	-0.7	$V_{L2} = -0.6$ <i>(Cap at -0.9)</i>	
	There is another observable moderate vertical irregularity that may affect the building's seismic performance.	-0.4		
Plan Irregularity, P_{L2}	Torsional irregularity: Lateral system does not appear relatively well distributed in plan in either or both directions. <i>(Do not include the W1A open front irregularity listed above.)</i>	-0.5	$P_{L2} = -0.2$ <i>(Cap at -0.7)</i>	
	Non-parallel system: There are one or more major vertical elements of the lateral system that are not orthogonal to each other.	-0.2		
	Reentrant corner: Both projections from an interior corner exceed 25% of the overall plan dimension in that direction.	-0.2		
	Diaphragm opening: There is an opening in the diaphragm with a width over 50% of the total diaphragm width at that level.	-0.2		
	C1, C2 building out-of-plane offset: The exterior beams do not align with the columns in plan.	-0.2		
Other irregularity: There is another observable plan irregularity that obviously affects the building's seismic performance.	-0.5			
Redundancy	The building has at least two bays of lateral elements on each side of the building in each direction.	+0.2	$M = +0.2$	
Pounding	Building is separated from an adjacent structure by less than 1.5% of the height of the shorter of the building and adjacent structure and:	The floors do not align vertically within 2 feet.		<i>(Cap total</i>
		One building is 2 or more stories taller than the other.		<i>pounding</i>
		The building is at the end of the block.		<i>modifiers at -0.9)</i>
S2 Building	"K" bracing geometry is visible.	-0.7		
C1 Building	Flat plate serves as the beam in the moment frame.	-0.3		
PC1/RM1 Bldg	There are roof-to-wall ties that are visible or known from drawings that do not rely on cross-grain bending. <i>(Do not combine with post-benchmark or retrofit modifier.)</i>	+0.2		
PC1/RM1 Bldg	The building has closely spaced, full height interior walls (rather than an interior space with few walls such as in a warehouse).	+0.2		
URM	Gable walls are present.	-0.3		
MH	There is a supplemental seismic bracing system provided between the carriage and the ground.	+0.5		
Retrofit	Comprehensive seismic retrofit is visible or known from drawings.	+1.2		

FINAL LEVEL 2 SCORE, $S_{L2} = (S' + V_{L2} + P_{L2} + M) \geq S_{MIN}$: **0.8** *(Transfer to Level 1 form)*

There is observable damage or deterioration or another condition that negatively affects the building's seismic performance: Yes No
If yes, describe the condition in the comment box below and indicate on the Level 1 form that detailed evaluation is required independent of the building's score.

OBSERVABLE NONSTRUCTURAL HAZARDS

Location	Statement (Check "Yes" or "No")	Yes	No	Comment
Exterior	There is an unbraced unreinforced masonry parapet or unbraced unreinforced masonry chimney.		X	
	There is heavy cladding or heavy veneer.		X	
	There is a heavy canopy over exit doors or pedestrian walkways that appears inadequately supported.		X	
	There is an unreinforced masonry appendage over exit doors or pedestrian walkways.		X	
	There is a sign posted on the building that indicates hazardous materials are present.		X	
	There is a taller adjacent building with an unanchored URM wall or unbraced URM parapet or chimney.		X	
	Other observed exterior nonstructural falling hazard:		X	
Interior	There are hollow clay tile or brick partitions at any stair or exit corridor.		X	
	Other observed interior nonstructural falling hazard:		X	

Estimated Nonstructural Seismic Performance (Check appropriate box and transfer to Level 1 form conclusions)

Potential nonstructural hazards with significant threat to occupant life safety →Detailed Nonstructural Evaluation recommended

Nonstructural hazards identified with significant threat to occupant life safety →But no Detailed Nonstructural Evaluation required

Low or no nonstructural hazard threat to occupant life safety →No Detailed Nonstructural Evaluation required

Comments:



Address: 365 Loma Alta Dr.
Santa Barbara, CA Zip: 93109
Other Identifiers: Main Campus West 0005 (from 2018 Fusion Report)
Building Name: Orfalea Early Learning Center
Use: Classrooms and offices
Latitude: 34.40686 Longitude: -119.70290
Ss: 2.234 S_r: 0.802
Screener(s): Sage Shingle/Dylan Thompson Date/Time: 09.16.2022/10:00am

No. Stories: Above Grade: 1 Below Grade: n/a Year Built: 1977 EST
Total Floor Area (sq. ft.): 5,588 Code Year: 1976
Additions: None Yes, Year(s) Built: _____

Occupancy: Assembly Commercial Emer. Services Historic Shelter
Industrial Office School Government
Utility Warehouse Residential, # Units: _____

Soil Type: A B C D E F DNK
Hard Rock Avg Rock Dense Soil Stiff Soil Soft Soil Poor Soil
If DNK, assume Type D.

Geologic Hazards: Liquefaction: Yes/No DNK Landslide: Yes/No DNK Surf. Rupt.: Yes/No DNK

Adjacency: Pounding Falling Hazards from Taller Adjacent Building

Irregularities: Vertical (type/severity) _____
 Plan (type) _____

Exterior Falling Hazards: Unbraced Chimneys Heavy Cladding or Heavy Veneer
 Parapets Appendages
 Other: _____

COMMENTS:
Single-story structure with wood-framed roof and walls supported on a slab-on-grade foundation system. Wood shearwall seismic system, with plaster for shear resistance. 1x diagonal sheathing for roof diaphragm. Small re-entrant corners exist on each corner of the building (less than 20ft).
Site Conditions Observed:
No observed signs of significant structural damage or deterioration.

Additional sketches or comments on separate page



SKETCH

BASIC SCORE, MODIFIERS, AND FINAL LEVEL 1 SCORE, S_{L1}

FEMA BUILDING TYPE	Do Not Know	W1	W1A	W2	S1 (MRF)	S2 (BR)	S3 (LM)	S4 (RC SW)	S5 (URM INF)	C1 (MRF)	C2 (SW)	C3 (URM INF)	PC1 (TU)	PC2	RM1 (FD)	RM2 (RD)	URM	MH
Basic Score		2.1	1.9	1.8	1.5	1.4	1.6	1.4	1.2	1.0	1.2	0.9	1.1	1.0	1.1	1.1	0.9	1.1
Severe Vertical Irregularity, V _{L1}		-0.9	-0.9	-0.9	-0.8	-0.7	-0.8	-0.7	-0.7	-0.7	-0.8	-0.6	-0.7	-0.7	-0.7	-0.7	-0.6	NA
Moderate Vertical Irregularity, V _{L1}		-0.6	-0.5	-0.5	-0.4	-0.4	-0.5	-0.4	-0.3	-0.4	-0.4	-0.3	-0.4	-0.4	-0.4	-0.4	-0.3	NA
Plan Irregularity, P _{L1}		-0.7	-0.7	-0.6	-0.5	-0.5	-0.6	-0.4	-0.4	-0.4	-0.5	-0.3	-0.5	-0.4	-0.4	-0.4	-0.3	NA
Pre-Code		-0.3	-0.3	-0.3	-0.3	-0.2	-0.3	-0.2	-0.1	-0.1	-0.2	0.0	-0.2	-0.1	-0.2	-0.2	0.0	0.0
Post-Benchmark		1.9	1.9	2.0	1.0	1.1	1.1	1.5	NA	1.4	1.7	NA	1.5	1.7	1.6	1.6	NA	0.5
Soil Type A or B		0.5	0.5	0.4	0.3	0.3	0.4	0.3	0.2	0.2	0.3	0.1	0.3	0.2	0.3	0.3	0.1	0.1
Soil Type E (1-3 stories)		0.0	-0.2	-0.4	-0.3	-0.2	-0.2	-0.2	-0.1	-0.1	-0.2	0.0	-0.2	-0.1	-0.2	-0.2	0.0	-0.1
Soil Type E (> 3 stories)		-0.4	-0.4	-0.4	-0.3	-0.3	NA	-0.3	-0.1	-0.1	-0.3	-0.1	NA	-0.1	-0.2	-0.2	0.0	NA
Minimum Score, S _{MIN}		0.7	0.7	0.7	0.5	0.5	0.5	0.5	0.5	0.3	0.3	0.3	0.2	0.2	0.3	0.3	0.2	1.0

FINAL LEVEL 1 SCORE, S_{L1} ≥ S_{MIN}: 4.0

EXTENT OF REVIEW

Exterior: Partial All Sides Aerial
Interior: None Visible Entered
Drawings Reviewed: Yes No
Soil Type Source: DNK
Geologic Hazards Source: DNK
Contact Person: Robert Morales

OTHER HAZARDS

Are There Hazards That Trigger A Detailed Structural Evaluation?
 Pounding potential (unless S_{L2} > cut-off, if known)
 Falling hazards from taller adjacent building
 Geologic hazards or Soil Type F
 Significant damage/deterioration to the structural system

ACTION REQUIRED

Detailed Structural Evaluation Required?
 Yes, unknown FEMA building type or other building
 Yes, score less than cut-off
 Yes, other hazards present
 No
See Final Report for Discussion & Conclusions
Detailed Nonstructural Evaluation Recommended? (check one)
 Yes, nonstructural hazards identified that should be evaluated
 No, nonstructural hazards exist that may require mitigation, but a detailed evaluation is not necessary
 No, no nonstructural hazards identified DNK

LEVEL 2 SCREENING PERFORMED?

Yes, Final Level 2 Score, S_{L2} _____ No
Nonstructural hazards? Yes No

Where information cannot be verified, screener shall note the following: EST = Estimated or unreliable data OR DNK = Do Not Know

Legend: MRF = Moment-resisting frame RC = Reinforced concrete URM INF = Unreinforced masonry infill MH = Manufactured Housing FD = Flexible diaphragm
BR = Braced frame SW = Shear wall TU = Tilt up LM = Light metal RD = Rigid diaphragm



Address: 721 Cliff Dr.
Santa Barbara, CA Zip: 93109
Other Identifiers: Main Campus West 0007 (from 2018 Fusion Report)
Building Name: Drama/Music
Use: Offices, Classrooms, and Auditorium
Latitude: 34.40307 Longitude: -119.70143
Ss: 2.239 S_r: 0.804
Screener(s): Sage Shingle/Dylan Thompson Date/Time: 09.16.2022/9:30am

No. Stories: Above Grade: 3 Below Grade: 1 Year Built: 1975 EST
Total Floor Area (sq. ft.): 46,325 Code Year: 1973
Additions: None Yes, Year(s) Built: _____

Occupancy: Assembly Commercial Emer. Services Historic Shelter
 Industrial Office School Government
 Utility Warehouse Residential, # Units: _____

Soil Type: A B C D E F DNK
Hard Avg Dense Stiff Soft Poor If DNK, assume Type D.
Rock Rock Soil Soil Soil Soil

Geologic Hazards: Liquefaction: Yes/No DNK Landslide: Yes/No DNK Surf. Rupt.: Yes/No DNK

Adjacency: Pounding Falling Hazards from Taller Adjacent Building

Irregularities: Vertical (type/severity) Plan (type) Re-Entrant Corner

Exterior Falling Hazards: Unbraced Chimneys Heavy Cladding or Heavy Veneer
 Parapets Appendages
 Other: _____

COMMENTS:
Three-story above basement structure with steel framed roof and reinforced CMU walls supported on a slab-on-grade foundation system. Reinforced CMU wall seismic system. Reinforced concrete slab for floor diaphragm and concrete filled metal deck for roof diaphragm. A re-entrant corner exists in the courtyard between grids 6 & 9.

Site Conditions Observed:
No observed signs of significant structural damage or deterioration.

Additional sketches or comments on separate page



SKETCH

BASIC SCORE, MODIFIERS, AND FINAL LEVEL 1 SCORE, S_{L1}

FEMA BUILDING TYPE	Do Not Know	W1	W1A	W2	S1 (MRF)	S2 (BR)	S3 (LM)	S4 (RC SW)	S5 (URM INF)	C1 (MRF)	C2 (SW)	C3 (URM INF)	PC1 (TU)	PC2	RM1 (FD)	RM2 (RD)	URM	MH
Basic Score		2.1	1.9	1.8	1.5	1.4	1.6	1.4	1.2	1.0	1.2	0.9	1.1	1.0	1.1	1.1	0.9	1.1
Severe Vertical Irregularity, V _{L1}		-0.9	-0.9	-0.9	-0.8	-0.7	-0.8	-0.7	-0.7	-0.7	-0.8	-0.6	-0.7	-0.7	-0.7	-0.7	-0.6	NA
Moderate Vertical Irregularity, V _{L1}		-0.6	-0.5	-0.5	-0.4	-0.4	-0.5	-0.4	-0.3	-0.4	-0.4	-0.3	-0.4	-0.4	-0.4	-0.4	-0.3	NA
Plan Irregularity, P _{L1}		-0.7	-0.7	-0.6	-0.5	-0.5	-0.6	-0.4	-0.4	-0.4	-0.5	-0.3	-0.5	-0.4	-0.4	-0.4	-0.3	NA
Pre-Code		-0.3	-0.3	-0.3	-0.3	-0.2	-0.3	-0.2	-0.1	-0.1	-0.2	0.0	-0.2	-0.1	-0.2	-0.2	0.0	0.0
Post-Benchmark		1.9	1.9	2.0	1.0	1.1	1.1	1.5	NA	1.4	1.7	NA	1.5	1.7	1.6	1.6	NA	0.5
Soil Type A or B		0.5	0.5	0.4	0.3	0.3	0.4	0.3	0.2	0.2	0.3	0.1	0.3	0.2	0.3	0.3	0.1	0.1
Soil Type E (1-3 stories)		0.0	-0.2	-0.4	-0.3	-0.2	-0.2	-0.2	-0.1	-0.1	-0.2	0.0	-0.2	-0.1	-0.2	-0.2	0.0	-0.1
Soil Type E (> 3 stories)		-0.4	-0.4	-0.4	-0.3	-0.3	NA	-0.3	-0.1	-0.1	-0.3	-0.1	NA	-0.1	-0.2	-0.2	0.0	NA
Minimum Score, S _{MIN}		0.7	0.7	0.7	0.5	0.5	0.5	0.5	0.5	0.3	0.3	0.3	0.2	0.2	0.3	0.3	0.2	1.0

FINAL LEVEL 1 SCORE, S_{L1} ≥ S_{MIN}: 0.7

EXTENT OF REVIEW
Exterior: Partial All Sides Aerial
Interior: None Visible Entered
Drawings Reviewed: Yes No
Soil Type Source: DNK
Geologic Hazards Source: DNK
Contact Person: Robert Morales

OTHER HAZARDS
Are There Hazards That Trigger A Detailed Structural Evaluation?
 Pounding potential (unless S_{L2} > cut-off, if known)
 Falling hazards from taller adjacent building
 Geologic hazards or Soil Type F
 Significant damage/deterioration to the structural system

ACTION REQUIRED
Detailed Structural Evaluation Required?
 Yes, unknown FEMA building type or other building
 Yes, score less than cut-off
 Yes, other hazards present
 No
Detailed Nonstructural Evaluation Recommended? (check one)
 Yes, nonstructural hazards identified that should be evaluated
 No, nonstructural hazards exist that may require mitigation, but a detailed evaluation is not necessary
 No, no nonstructural hazards identified DNK

See Final Report for Discussion & Conclusions

LEVEL 2 SCREENING PERFORMED?
 Yes, Final Level 2 Score, S_{L2} 1.1 No
Nonstructural hazards? Yes No

Where information cannot be verified, screener shall note the following: EST = Estimated or unreliable data OR DNK = Do Not Know

Legend: MRF = Moment-resisting frame RC = Reinforced concrete URM INF = Unreinforced masonry infill MH = Manufactured Housing FD = Flexible diaphragm
BR = Braced frame SW = Shear wall TU = Tilt up LM = Light metal RD = Rigid diaphragm

Rapid Visual Screening of Buildings for Potential Seismic Hazards

FEMA P-154 Data Collection Form

Optional Level 2 data collection to be performed by a civil or structural engineering professional, architect, or graduate student with background in seismic evaluation or design of buildings.

Level 2 (Optional)
VERY HIGH Seismicity

Bldg Name: Drama/Music - 0007	Final Level 1 Score: $S_{L1} = 0.7$	<i>(do not consider S_{MIN})</i>	
Screener: Sage Shingle/Dylan Thompson	Level 1 Irregularity Modifiers: Vertical Irregularity, $V_{L1} = 0.0$	Plan Irregularity, $P_{L1} = -0.4$	
Date/Time: 09.16.2022 9:30 AM	ADJUSTED BASELINE SCORE: $S' = (S_{L1} - V_{L1} - P_{L1}) = 1.1$		

STRUCTURAL MODIFIERS TO ADD TO ADJUSTED BASELINE SCORE

Topic	Statement (If statement is true, circle the "Yes" modifier; otherwise cross out the modifier.)	Yes	Subtotals	
Vertical Irregularity, V_{L2}	Sloping Site	W1 building: There is at least a full story grade change from one side of the building to the other.	-0.9	
		Non-W1 building: There is at least a full story grade change from one side of the building to the other.	-0.2	
	Weak and/or Soft Story (circle one maximum)	W1 building cripple wall: An unbraced cripple wall is visible in the crawl space.	-0.5	
		W1 house over garage: Underneath an occupied story, there is a garage opening without a steel moment frame, and there is less than 8' of wall on the same line (for multiple occupied floors above, use 16' of wall minimum).	-0.9	
		W1A building open front: There are openings at the ground story (such as for parking) over at least 50% of the length of the building.	-0.9	
		Non-W1 building: Length of lateral system at any story is less than 50% of that at story above or height of any story is more than 2.0 times the height of the story above.	-0.7	
		Non-W1 building: Length of lateral system at any story is between 50% and 75% of that at story above or height of any story is between 1.3 and 2.0 times the height of the story above.	-0.4	
	Setback	Vertical elements of the lateral system at an upper story are outboard of those at the story below causing the diaphragm to cantilever at the offset.	-0.7	
		Vertical elements of the lateral system at upper stories are inboard of those at lower stories.	-0.4	
		There is an in-plane offset of the lateral elements that is greater than the length of the elements.	-0.2	
	Short Column/Pier	C1,C2,C3,PC1,PC2,RM1,RM2: At least 20% of columns (or piers) along a column line in the lateral system have height/depth ratios less than 50% of the nominal height/depth ratio at that level.	-0.4	
		C1,C2,C3,PC1,PC2,RM1,RM2: The column depth (or pier width) is less than one half of the depth of the spandrel, or there are infill walls or adjacent floors that shorten the column.	-0.4	
Split Level	There is a split level at one of the floor levels or at the roof.	-0.4		
Other Irregularity	There is another observable severe vertical irregularity that obviously affects the building's seismic performance.	-0.7	$V_{L2} = 0.0$ <i>(Cap at -0.9)</i>	
	There is another observable moderate vertical irregularity that may affect the building's seismic performance.	-0.4		
Plan Irregularity, P_{L2}	Torsional irregularity: Lateral system does not appear relatively well distributed in plan in either or both directions. <i>(Do not include the W1A open front irregularity listed above.)</i>	-0.5	$P_{L2} = -0.2$ <i>(Cap at -0.7)</i>	
	Non-parallel system: There are one or more major vertical elements of the lateral system that are not orthogonal to each other.	-0.2		
	Reentrant corner: Both projections from an interior corner exceed 25% of the overall plan dimension in that direction.	-0.2		
	Diaphragm opening: There is an opening in the diaphragm with a width over 50% of the total diaphragm width at that level.	-0.2		
	C1, C2 building out-of-plane offset: The exterior beams do not align with the columns in plan.	-0.2		
Other irregularity: There is another observable plan irregularity that obviously affects the building's seismic performance.	-0.5			
Redundancy	The building has at least two bays of lateral elements on each side of the building in each direction.	+0.2	$M = +0.2$	
Pounding	Building is separated from an adjacent structure by less than 1.5% of the height of the shorter of the building and adjacent structure and:	The floors do not align vertically within 2 feet.		<i>(Cap total</i>
		One building is 2 or more stories taller than the other.		<i>pounding</i>
		The building is at the end of the block.		<i>modifiers at -0.9)</i>
S2 Building	"K" bracing geometry is visible.	-0.7		
C1 Building	Flat plate serves as the beam in the moment frame.	-0.3		
PC1/RM1 Bldg	There are roof-to-wall ties that are visible or known from drawings that do not rely on cross-grain bending. <i>(Do not combine with post-benchmark or retrofit modifier.)</i>	+0.2		
PC1/RM1 Bldg	The building has closely spaced, full height interior walls (rather than an interior space with few walls such as in a warehouse).	+0.2		
URM	Gable walls are present.	-0.3		
MH	There is a supplemental seismic bracing system provided between the carriage and the ground.	+0.5		
Retrofit	Comprehensive seismic retrofit is visible or known from drawings.	+1.2		

FINAL LEVEL 2 SCORE, $S_{L2} = (S' + V_{L2} + P_{L2} + M) \geq S_{MIN}$: 1.1 *(Transfer to Level 1 form)*

There is observable damage or deterioration or another condition that negatively affects the building's seismic performance: Yes No
If yes, describe the condition in the comment box below and indicate on the Level 1 form that detailed evaluation is required independent of the building's score.

OBSERVABLE NONSTRUCTURAL HAZARDS

Location	Statement (Check "Yes" or "No")	Yes	No	Comment
Exterior	There is an unbraced unreinforced masonry parapet or unbraced unreinforced masonry chimney.		X	
	There is heavy cladding or heavy veneer.		X	
	There is a heavy canopy over exit doors or pedestrian walkways that appears inadequately supported.		X	
	There is an unreinforced masonry appendage over exit doors or pedestrian walkways.		X	
	There is a sign posted on the building that indicates hazardous materials are present.		X	
	There is a taller adjacent building with an unanchored URM wall or unbraced URM parapet or chimney.		X	
	Other observed exterior nonstructural falling hazard:		X	
Interior	There are hollow clay tile or brick partitions at any stair or exit corridor.		X	
	Other observed interior nonstructural falling hazard:		X	

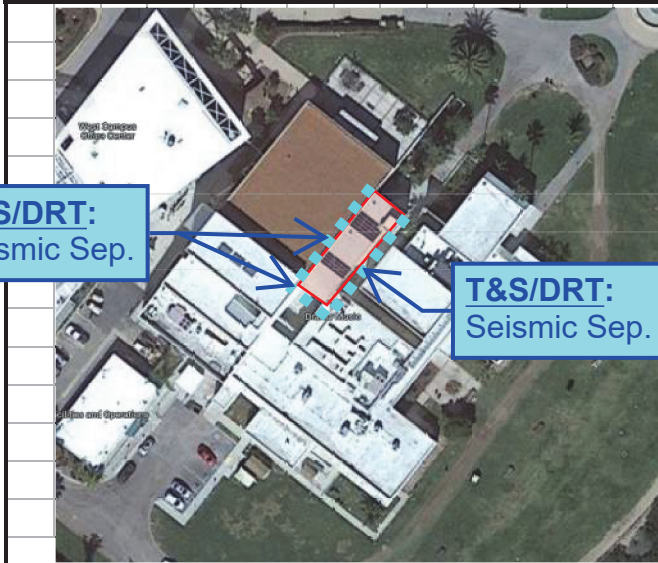

Estimated Nonstructural Seismic Performance *(Check appropriate box and transfer to Level 1 form conclusions)*

Potential nonstructural hazards with significant threat to occupant life safety →Detailed Nonstructural Evaluation recommended

Nonstructural hazards identified with significant threat to occupant life safety →But no Detailed Nonstructural Evaluation required

Low or no nonstructural hazard threat to occupant life safety →No Detailed Nonstructural Evaluation required

Comments:



SKETCH

Address: 721 Cliff Dr.
Santa Barbara, CA Zip: 93109
Other Identifiers: Main Campus West 0007.1 (from 2018 Fusion Report)
Building Name: Drama/Music Lower Lobby Addition
Use: Dress Room and Lobby Roof
Latitude: 34.40307 Longitude: -119.70143
Ss: 2.239 S_r: 0.804
Screener(s): Sage Shingle/Dylan Thompson Date/Time: 09.16.2022/9:30am

No. Stories: Above Grade: 1 Below Grade: n/a Year Built: 2009 EST
Total Floor Area (sq. ft.): 1910 Code Year: 2007
Additions: None Yes, Year(s) Built: _____

Occupancy: Assembly Commercial Emer. Services Historic Shelter
Industrial Office School Government
Utility Warehouse Residential, # Units: _____

Soil Type: A B C D E F DNK
Hard Avg Dense Stiff Soft Poor If DNK, assume Type D.
Rock Rock Soil Soil Soil Soil

Geologic Hazards: Liquefaction: Yes/No DNK Landslide: Yes/No DNK Surf. Rupt.: Yes/No DNK
Adjacency: Pounding Falling Hazards from Taller Adjacent Building
Irregularities: Vertical (type/severity) _____
 Plan (type) _____

Exterior Falling Hazards: Unbraced Chimneys Heavy Cladding or Heavy Veneer
 Parapets Appendages
 Other: _____

COMMENTS:
Single-story structure infill between grids 6 & 8 with steel wide flange framed roof and walls supported on a grade-beam foundation system. Steel wide flange moment frame seismic system typical with 3-sided, 2 floor braced frame elevator shaft. Seismic separation joints were present on all sides shared with the existing building. Light gage metal decking for roof diaphragm.

Site Conditions Observed:
No observed signs of significant structural damage or deterioration.

Additional sketches or comments on separate page

BASIC SCORE, MODIFIERS, AND FINAL LEVEL 1 SCORE, S_{L1}

FEMA BUILDING TYPE	Do Not Know	W1	W1A	W2	S1 (MRF)	S2 (BR)	S3 (LM)	S4 (RC SW)	S5 (URM INF)	C1 (MRF)	C2 (SW)	C3 (URM INF)	PC1 (TU)	PC2	RM1 (FD)	RM2 (RD)	URM	MH
Basic Score		2.1	1.9	1.8	1.5	1.4	1.6	1.4	1.2	1.0	1.2	0.9	1.1	1.0	1.1	1.1	0.9	1.1
Severe Vertical Irregularity, V _{L1}		-0.9	-0.9	-0.9	-0.8	-0.7	-0.8	-0.7	-0.7	-0.7	-0.8	-0.6	-0.7	-0.7	-0.7	-0.7	-0.6	NA
Moderate Vertical Irregularity, V _{L1}		-0.6	-0.5	-0.5	-0.4	-0.4	-0.5	-0.4	-0.3	-0.4	-0.4	-0.3	-0.4	-0.4	-0.4	-0.4	-0.3	NA
Plan Irregularity, P _{L1}		-0.7	-0.7	-0.6	-0.5	-0.5	-0.6	-0.4	-0.4	-0.4	-0.5	-0.3	-0.5	-0.4	-0.4	-0.4	-0.3	NA
Pre-Code		-0.3	-0.3	-0.3	-0.3	-0.2	-0.3	-0.2	-0.1	-0.1	-0.2	0.0	-0.2	-0.1	-0.2	-0.2	0.0	0.0
Post-Benchmark		1.9	1.9	2.0	1.0	1.1	1.1	1.5	NA	1.4	1.7	NA	1.5	1.7	1.6	1.6	NA	0.5
Soil Type A or B		0.5	0.5	0.4	0.3	0.3	0.4	0.3	0.2	0.2	0.3	0.1	0.3	0.2	0.3	0.3	0.1	0.1
Soil Type E (1-3 stories)		0.0	-0.2	-0.4	-0.3	-0.2	-0.2	-0.2	-0.1	-0.1	-0.2	0.0	-0.2	-0.1	-0.2	-0.2	0.0	-0.1
Soil Type E (> 3 stories)		-0.4	-0.4	-0.4	-0.3	-0.3	NA	-0.3	-0.1	-0.1	-0.3	-0.1	NA	-0.1	-0.2	-0.2	0.0	NA
Minimum Score, S _{MIN}		0.7	0.7	0.7	0.5	0.5	0.5	0.5	0.5	0.3	0.3	0.3	0.2	0.2	0.3	0.3	0.2	1.0

FINAL LEVEL 1 SCORE, S_{L1} ≥ S_{MIN}: 2.5 **2.5**

<p>EXTENT OF REVIEW</p> <p>Exterior: <input type="checkbox"/> Partial <input checked="" type="checkbox"/> All Sides <input type="checkbox"/> Aerial Interior: <input type="checkbox"/> None <input type="checkbox"/> Visible <input checked="" type="checkbox"/> Entered Drawings Reviewed: <input checked="" type="checkbox"/> Yes <input type="checkbox"/> No Soil Type Source: DNK Geologic Hazards Source: DNK Contact Person: Robert Morales</p> <p>LEVEL 2 SCREENING PERFORMED?</p> <p><input type="checkbox"/> Yes, Final Level 2 Score, S_{L2} _____ <input checked="" type="checkbox"/> No Nonstructural hazards? <input checked="" type="checkbox"/> Yes <input type="checkbox"/> No</p>	<p>OTHER HAZARDS</p> <p>Are There Hazards That Trigger A Detailed Structural Evaluation?</p> <p><input type="checkbox"/> Pounding potential (unless S_{L2} > cut-off, if known) <input type="checkbox"/> Falling hazards from taller adjacent building <input type="checkbox"/> Geologic hazards or Soil Type F <input type="checkbox"/> Significant damage/deterioration to the structural system</p>	<p>ACTION REQUIRED</p> <p>Detailed Structural Evaluation Required?</p> <p><input type="checkbox"/> Yes, unknown FEMA building type or other building <input type="checkbox"/> Yes, score less than cut-off <input type="checkbox"/> Yes, other hazards present <input type="checkbox"/> No</p> <p>Detailed Nonstructural Evaluation Recommended? (check one)</p> <p><input type="checkbox"/> Yes, nonstructural hazards identified that should be evaluated <input type="checkbox"/> No, nonstructural hazards exist that may require mitigation, but a detailed evaluation is not necessary <input type="checkbox"/> No, no nonstructural hazards identified <input type="checkbox"/> DNK</p>
--	--	---

See Final Report for Discussion & Conclusions

Where information cannot be verified, screener shall note the following: EST = Estimated or unreliable data OR DNK = Do Not Know

Legend: MRF = Moment-resisting frame RC = Reinforced concrete URM INF = Unreinforced masonry infill MH = Manufactured Housing FD = Flexible diaphragm
BR = Braced frame SW = Shear wall TU = Tilt up LM = Light metal RD = Rigid diaphragm



T&S/DRT:
Expansion Joint

Seismic Separation @ 0007



T&S/DRT:
Expansion Joint

Seismic Separation @ 0007



Address: 721 Cliff Dr.
Santa Barbara, CA Zip: 93109
Other Identifiers: Main Campus West 0007.2 (from 2018 Fusion Report)
Building Name: Drama/Music South West Entrance Addition
Use: Dress Room and Lobby Roof
Latitude: 34.40307 Longitude: -119.70143
Ss: 2.239 S_r: 0.804
Screener(s): Sage Shingle/Dylan Thompson Date/Time: 09.16.2022/9:30am

No. Stories: Above Grade: 1 Below Grade: n/a Year Built: 2009 EST
Total Floor Area (sq. ft.): 159 Code Year: 2007
Additions: None Yes, Year(s) Built: _____

Occupancy: Assembly Commercial Emer. Services Historic Shelter
Industrial Office School Government
Utility Warehouse Residential, # Units: _____

Soil Type: A B C D E F DNK
Hard Avg Dense Stiff Soft Poor If DNK, assume Type D.
Rock Rock Soil Soil Soil Soil

Geologic Hazards: Liquefaction: Yes/No DNK Landslide: Yes/No DNK Surf. Rupt.: Yes/No DNK

Adjacency: Pounding Falling Hazards from Taller Adjacent Building

Irregularities: Vertical (type/severity) _____
 Plan (type) _____

Exterior Falling Hazards: Unbraced Chimneys Heavy Cladding or Heavy Veneer
 Parapets Appendages
 Other: _____

COMMENTS:
Single-story structure with steel tube framed roof and light gage steel stud walls supported on a grade-beam & slab-on-grade foundation system. Steel tube cantilever column seismic system. Seismic separation joints were present on all sides shared with the existing building. Light gage metal decking for roof diaphragm.
Site Conditions Observed:
No observed signs of significant structural damage or deterioration.
 Additional sketches or comments on separate page



T&S/DRT:
Seismic Sep.

SKETCH

BASIC SCORE, MODIFIERS, AND FINAL LEVEL 1 SCORE, S_{L1}

FEMA BUILDING TYPE	Do Not Know	W1	W1A	W2	S1 (MRF)	S2 (BR)	S3 (LM)	S4 (RC SW)	S5 (URM INF)	C1 (MRF)	C2 (SW)	C3 (URM INF)	PC1 (TU)	PC2	RM1 (FD)	RM2 (RD)	URM	MH
Basic Score		2.1	1.9	1.8	1.5	1.4	1.6	1.4	1.2	1.0	1.2	0.9	1.1	1.0	1.1	1.1	0.9	1.1
Severe Vertical Irregularity, V _{L1}		-0.9	-0.9	-0.9	-0.8	-0.7	-0.8	-0.7	-0.7	-0.7	-0.8	-0.6	-0.7	-0.7	-0.7	-0.7	-0.6	NA
Moderate Vertical Irregularity, V _{L1}		-0.6	-0.5	-0.5	-0.4	-0.4	-0.5	-0.4	-0.3	-0.4	-0.4	-0.3	-0.4	-0.4	-0.4	-0.4	-0.3	NA
Plan Irregularity, P _{L1}		-0.7	-0.7	-0.6	-0.5	-0.5	-0.6	-0.4	-0.4	-0.4	-0.5	-0.3	-0.5	-0.4	-0.4	-0.4	-0.3	NA
Pre-Code		-0.3	-0.3	-0.3	-0.3	-0.2	-0.3	-0.2	-0.1	-0.1	-0.2	0.0	-0.2	-0.1	-0.2	-0.2	0.0	0.0
Post-Benchmark		1.9	1.9	2.0	1.0	1.1	1.1	1.5	NA	1.4	1.7	NA	1.5	1.7	1.6	1.6	NA	0.5
Soil Type A or B		0.5	0.5	0.4	0.3	0.3	0.4	0.3	0.2	0.2	0.3	0.1	0.3	0.2	0.3	0.3	0.1	0.1
Soil Type E (1-3 stories)		0.0	-0.2	-0.4	-0.3	-0.2	-0.2	-0.2	-0.1	-0.1	-0.2	0.0	-0.2	-0.1	-0.2	-0.2	0.0	-0.1
Soil Type E (> 3 stories)		-0.4	-0.4	-0.4	-0.3	-0.3	NA	-0.3	-0.1	-0.1	-0.3	-0.1	NA	-0.1	-0.2	-0.2	0.0	NA
Minimum Score, S _{MIN}		0.7	0.7	0.7	0.5	0.5	0.5	0.5	0.5	0.3	0.3	0.3	0.2	0.2	0.3	0.3	0.2	1.0

FINAL LEVEL 1 SCORE, S_{L1} ≥ S_{MIN}: **2.5**

EXTENT OF REVIEW
Exterior: Partial All Sides Aerial
Interior: None Visible Entered
Drawings Reviewed: Yes No
Soil Type Source: DNK
Geologic Hazards Source: DNK
Contact Person: Robert Morales


OTHER HAZARDS
Are There Hazards That Trigger A Detailed Structural Evaluation?
 Pounding potential (unless S_{L2} > cut-off, if known)
 Falling hazards from taller adjacent building
 Geologic hazards or Soil Type F
 Significant damage/deterioration to the structural system

ACTION REQUIRED
Detailed Structural Evaluation Required?
 Yes, unknown FEMA building type or other building
 Yes, score less than cut-off
 Yes, other hazards present
 No
Detailed Nonstructural Evaluation Recommended? (check one)
 Yes, nonstructural hazards identified that should be evaluated
 No, nonstructural hazards exist that may require mitigation, but a detailed evaluation is not necessary
 No, no nonstructural hazards identified DNK

See Final Report for Discussion & Conclusions

Where information cannot be verified, screener shall note the following: EST = Estimated or unreliable data OR DNK = Do Not Know

Legend: MRF = Moment-resisting frame RC = Reinforced concrete URM INF = Unreinforced masonry infill MH = Manufactured Housing FD = Flexible diaphragm
BR = Braced frame SW = Shear wall TU = Tilt up LM = Light metal RD = Rigid diaphragm



Seismic Separation @ 0007



Address: 721 Cliff Dr.
Santa Barbara, CA Zip: 93109
Other Identifiers: Main Campus West 0007.3 (from 2018 Fusion Report)
Building Name: Drama/Music Dressing Room Additions
Use: Dressing Rooms
Latitude: 34.40307 Longitude: -119.70143
Ss: 2.239 S_r: 0.804
Screener(s): Sage Shingle/Dylan Thompson Date/Time: 09.16.2022/9:30am

No. Stories: Above Grade: 1 Below Grade: n/a Year Built: 2009 EST
Total Floor Area (sq. ft.): 727 Code Year: 2007
Additions: None Yes, Year(s) Built: _____

Occupancy: Assembly Commercial Emer. Services Historic Shelter
Industrial Office School Government
Utility Warehouse Residential, # Units: _____

Soil Type: A B C D E F DNK
Hard Avg Dense Stiff Soft Poor If DNK, assume Type D.
Rock Rock Soil Soil Soil Soil

Geologic Hazards: Liquefaction: Yes/No DNK Landslide: Yes/No DNK Surf. Rupt.: Yes/No DNK

Adjacency: Pounding Falling Hazards from Taller Adjacent Building

Irregularities: Vertical (type/severity) _____
 Plan (type) _____

Exterior Falling Hazards: Unbraced Chimneys Heavy Cladding or Heavy Veneer
 Parapets Appendages
 Other: _____

COMMENTS:
Single-story structure with steel wide flange framed roof and light gage steel stud walls supported on a slab-on-grade foundation system. Light gage steel shearwall seismic system, with plywood for shear resistance. A seismic separation joint was present on the side shared with the existing building. Light gage metal decking for roof diaphragm.

Site Conditions Observed:
No observed signs of significant structural damage or deterioration.

Additional sketches or comments on separate page



SKETCH

BASIC SCORE, MODIFIERS, AND FINAL LEVEL 1 SCORE, S_{L1}

FEMA BUILDING TYPE	Do Not Know	W1	W1A	W2	S1 (MRF)	S2 (BR)	S3 (LM)	S4 (RC SW)	S5 (URM INF)	C1 (MRF)	C2 (SW)	C3 (URM INF)	PC1 (TU)	PC2	RM1 (FD)	RM2 (RD)	URM	MH
Basic Score		2.1	1.9	1.8	1.5	1.4	1.6	1.4	1.2	1.0	1.2	0.9	1.1	1.0	1.1	1.1	0.9	1.1
Severe Vertical Irregularity, V _{L1}		-0.9	-0.9	-0.9	-0.8	-0.7	-0.8	-0.7	-0.7	-0.7	-0.8	-0.6	-0.7	-0.7	-0.7	-0.7	-0.6	NA
Moderate Vertical Irregularity, V _{L1}		-0.6	-0.5	-0.5	-0.4	-0.4	-0.5	-0.4	-0.3	-0.4	-0.4	-0.3	-0.4	-0.4	-0.4	-0.4	-0.3	NA
Plan Irregularity, P _{L1}		-0.7	-0.7	-0.6	-0.5	-0.5	-0.6	-0.4	-0.4	-0.4	-0.5	-0.3	-0.5	-0.4	-0.4	-0.4	-0.3	NA
Pre-Code		-0.3	-0.3	-0.3	-0.3	-0.2	-0.3	-0.2	-0.1	-0.1	-0.2	0.0	-0.2	-0.1	-0.2	-0.2	0.0	0.0
Post-Benchmark		1.9	1.9	2.0	1.0	1.1	1.1	1.5	NA	1.4	1.7	NA	1.5	1.7	1.6	1.6	NA	0.5
Soil Type A or B		0.5	0.5	0.4	0.3	0.3	0.4	0.3	0.2	0.2	0.3	0.1	0.3	0.2	0.3	0.3	0.1	0.1
Soil Type E (1-3 stories)		0.0	-0.2	-0.4	-0.3	-0.2	-0.2	-0.2	-0.1	-0.1	-0.2	0.0	-0.2	-0.1	-0.2	-0.2	0.0	-0.1
Soil Type E (> 3 stories)		-0.4	-0.4	-0.4	-0.3	-0.3	NA	-0.3	-0.1	-0.1	-0.3	-0.1	NA	-0.1	-0.2	-0.2	0.0	NA
Minimum Score, S _{MIN}		0.7	0.7	0.7	0.5	0.5	0.5	0.5	0.5	0.3	0.3	0.3	0.2	0.2	0.3	0.3	0.2	1.0

FINAL LEVEL 1 SCORE, S_{L1} ≥ S_{MIN}:

2.7

EXTENT OF REVIEW

Exterior: Partial All Sides Aerial
Interior: None Visible Entered
Drawings Reviewed: Yes No
Soil Type Source: DNK
Geologic Hazards Source: DNK
Contact Person: Robert Morales

LEVEL 2 SCREENING PERFORMED?

Yes, Final Level 2 Score, S_{L2} _____ No
Nonstructural hazards? Yes No

OTHER HAZARDS

Are There Hazards That Trigger A Detailed Structural Evaluation?
 Pounding potential (unless S_{L2} > cut-off, if known)
 Falling hazards from taller adjacent building
 Geologic hazards or Soil Type F
 Significant damage/deterioration to the structural system

ACTION REQUIRED

Detailed Structural Evaluation Required?
 Yes, unknown FEMA building type or other building
 Yes, score less than cut-off
 Yes, other hazards present
 No
See Final Report for Discussion & Conclusions
Detailed Nonstructural Evaluation Recommended? (check one)
 Yes, nonstructural hazards identified that should be evaluated
 No, nonstructural hazards exist that may require mitigation, but a detailed evaluation is not necessary
 No, no nonstructural hazards identified DNK

Where information cannot be verified, screener shall note the following: EST = Estimated or unreliable data OR DNK = Do Not Know

Legend: MRF = Moment-resisting frame RC = Reinforced concrete URM INF = Unreinforced masonry infill MH = Manufactured Housing FD = Flexible diaphragm
BR = Braced frame SW = Shear wall TU = Tilt up LM = Light metal RD = Rigid diaphragm



Address: 721 Cliff Dr.
Santa Barbara, CA Zip: 93109
Other Identifiers: Main Campus West 0010 (from 2018 Fusion Report)
Building Name: Facilities and Operations
Use: Offices
Latitude: 34.40290 Longitude: -119.70193
Ss: 2.241 S_r: 0.804
Screener(s): Sage Shingle/Dylan Thompson Date/Time: 09.16.2022/8:00am

No. Stories: Above Grade: 1 Below Grade: n/a Year Built: 1992 EST
Total Floor Area (sq. ft.): 2,880 Code Year: 1991
Additions: None Yes, Year(s) Built:

Occupancy: Assembly Commercial Emer. Services Historic Shelter
Industrial Office School Government
Utility Warehouse Residential, # Units:

Soil Type: A B C D E F DNK
Hard Avg Dense Stiff Soft Poor If DNK, assume Type D.
Rock Rock Soil Soil Soil Soil

Geologic Hazards: Liquefaction: Yes/No DNK Landslide: Yes/No DNK Surf. Rupt.: Yes/No DNK

Adjacency: Pounding Falling Hazards from Taller Adjacent Building

Irregularities: Vertical (type/severity)
 Plan (type)

Exterior Falling Hazards: Unbraced Chimneys Heavy Cladding or Heavy Veneer
 Parapets Appendages
 Other:

COMMENTS:
Single-story structure with wood-framed roof and walls supported on a slab-on-grade foundation system. Wood shearwall seismic system, with plywood for shear resistance. Plywood sheathing for roof diaphragm.
Site Conditions Observed:
No observed signs of significant structural damage or deterioration.

Additional sketches or comments on separate page



SKETCH

BASIC SCORE, MODIFIERS, AND FINAL LEVEL 1 SCORE, S_{L1}

FEMA BUILDING TYPE	Do Not Know	W1	W1A	W2	S1 (MRF)	S2 (BR)	S3 (LM)	S4 (RC SW)	S5 (URM INF)	C1 (MRF)	C2 (SW)	C3 (URM INF)	PC1 (TU)	PC2	RM1 (FD)	RM2 (RD)	URM	MH
Basic Score		2.1	1.9	1.8	1.5	1.4	1.6	1.4	1.2	1.0	1.2	0.9	1.1	1.0	1.1	1.1	0.9	1.1
Severe Vertical Irregularity, V _{L1}		-0.9	-0.9	-0.9	-0.8	-0.7	-0.8	-0.7	-0.7	-0.7	-0.8	-0.6	-0.7	-0.7	-0.7	-0.7	-0.6	NA
Moderate Vertical Irregularity, V _{L1}		-0.6	-0.5	-0.5	-0.4	-0.4	-0.5	-0.4	-0.3	-0.4	-0.4	-0.3	-0.4	-0.4	-0.4	-0.4	-0.3	NA
Plan Irregularity, P _{L1}		-0.7	-0.7	-0.6	-0.5	-0.5	-0.6	-0.4	-0.4	-0.4	-0.5	-0.3	-0.5	-0.4	-0.4	-0.4	-0.3	NA
Pre-Code		-0.3	-0.3	-0.3	-0.3	-0.2	-0.3	-0.2	-0.1	-0.1	-0.2	0.0	-0.2	-0.1	-0.2	-0.2	0.0	0.0
Post-Benchmark		1.9	1.9	2.0	1.0	1.1	1.1	1.5	NA	1.4	1.7	NA	1.5	1.7	1.6	1.6	NA	0.5
Soil Type A or B		0.5	0.5	0.4	0.3	0.3	0.4	0.3	0.2	0.2	0.3	0.1	0.3	0.2	0.3	0.3	0.1	0.1
Soil Type E (1-3 stories)		0.0	-0.2	-0.4	-0.3	-0.2	-0.2	-0.2	-0.1	-0.1	-0.2	0.0	-0.2	-0.1	-0.2	-0.2	0.0	-0.1
Soil Type E (> 3 stories)		-0.4	-0.4	-0.4	-0.3	-0.3	NA	-0.3	-0.1	-0.1	-0.3	-0.1	NA	-0.1	-0.2	-0.2	0.0	NA
Minimum Score, S _{MIN}		0.7	0.7	0.7	0.5	0.5	0.5	0.5	0.5	0.3	0.3	0.3	0.2	0.2	0.3	0.3	0.2	1.0

FINAL LEVEL 1 SCORE, S_{L1} ≥ S_{MIN}: 4.0

EXTENT OF REVIEW

Exterior: Partial All Sides Aerial
Interior: None Visible Entered
Drawings Reviewed: Yes No
Soil Type Source: DNK
Geologic Hazards Source: DNK
Contact Person: Robert Morales

OTHER HAZARDS

Are There Hazards That Trigger A Detailed Structural Evaluation?
 Pounding potential (unless S_{L2} > cut-off, if known)
 Falling hazards from taller adjacent building
 Geologic hazards or Soil Type F
 Significant damage/deterioration to the structural system

ACTION REQUIRED

Detailed Structural Evaluation Required?
 Yes, unknown FEMA building type or other building
 Yes, score less than cut-off
 Yes, other hazards present
 No
See Final Report for Discussion & Conclusions
Detailed Nonstructural Evaluation Recommended? (check one)
 Yes, nonstructural hazards identified that should be evaluated
 No, nonstructural hazards exist that may require mitigation, but a detailed evaluation is not necessary
 No, no nonstructural hazards identified DNK

LEVEL 2 SCREENING PERFORMED?

Yes, Final Level 2 Score, S_{L2} _____ No
Nonstructural hazards? Yes No

Where information cannot be verified, screener shall note the following: EST = Estimated or unreliable data OR DNK = Do Not Know

Legend: MRF = Moment-resisting frame RC = Reinforced concrete URM INF = Unreinforced masonry infill MH = Manufactured Housing FD = Flexible diaphragm
BR = Braced frame SW = Shear wall TU = Tilt up LM = Light metal RD = Rigid diaphragm



Address: 721 Cliff Dr.
Santa Barbara, CA Zip: 93109
Other Identifiers: Main Campus West 0013 (from 2018 Fusion Report)
Building Name: Interdisciplinary Center
Use: Classroom/Offices
Latitude: 34.40428 Longitude: -119.70095
Ss: 2.235 S_r: 0.803
Screener(s): Sage Shingle/Dylan Thompson Date/Time: 09.16.2022/8:30am

No. Stories: Above Grade: 3 Below Grade: 0 Year Built: 1988 EST
Total Floor Area (sq. ft.): 39,147 Code Year: 1985
Additions: None Yes, Year(s) Built: _____

Occupancy: Assembly Commercial Emer. Services Historic Shelter
Industrial Office School Government
Utility Warehouse Residential, # Units: _____

Soil Type: A B C D E F DNK
Hard Rock Avg. Rock Dense Soil Stiff Soil Soft Soil Poor Soil
If DNK, assume Type D.

Geologic Hazards: Liquefaction: Yes/No DNK Landslide: Yes/No DNK Surf. Rupt.: Yes/No DNK

Adjacency: Pounding Falling Hazards from Taller Adjacent Building

Irregularities: Vertical (type/severity) _____
 Plan (type) _____

Exterior Falling Hazards: Unbraced Chimneys Heavy Cladding or Heavy Veneer
 Parapets Appendages
 Other: _____

COMMENTS:
Three-story structure with reinforced CMU walls at the first and second floor, steel framed structure above with light gage steel walls, and supported on a slab-on-grade foundation system. Wide Flange steel moment frame over reinforced masonry shear walls for the seismic system. Concrete filled metal deck floor diaphragm and bare metal deck roof diaphragm.

Site Conditions Observed:
No observed signs of significant structural damage or deterioration.

 Additional sketches or comments on separate page



SKETCH

BASIC SCORE, MODIFIERS, AND FINAL LEVEL 1 SCORE, S_{L1}

FEMA BUILDING TYPE	Do Not Know	W1	W1A	W2	S1 (MRF)	S2 (BR)	S3 (LM)	S4 (RC SW)	S5 (URM INF)	C1 (MRF)	C2 (SW)	C3 (URM INF)	PC1 (TU)	PC2	RM1 (FD)	RM2 (RD)	URM	MH
Basic Score		2.1	1.9	1.8	1.5	1.4	1.6	1.4	1.2	1.0	1.2	0.9	1.1	1.0	1.1	1.1	0.9	1.1
Severe Vertical Irregularity, V _{L1}		-0.9	-0.9	-0.9	-0.8	-0.7	-0.8	-0.7	-0.7	-0.7	-0.8	-0.6	-0.7	-0.7	-0.7	-0.7	-0.6	NA
Moderate Vertical Irregularity, V _{L1}		-0.6	-0.5	-0.5	-0.4	-0.4	-0.5	-0.4	-0.3	-0.4	-0.4	-0.3	-0.4	-0.4	-0.4	-0.4	-0.3	NA
Plan Irregularity, P _{L1}		-0.7	-0.7	-0.6	-0.5	-0.5	-0.6	-0.4	-0.4	-0.4	-0.5	-0.3	-0.5	-0.4	-0.4	-0.4	-0.3	NA
Pre-Code		-0.3	-0.3	-0.3	-0.3	-0.2	-0.3	-0.2	-0.1	-0.1	-0.2	0.0	-0.2	-0.1	-0.2	-0.2	0.0	0.0
Post-Benchmark		1.9	1.9	2.0	1.0	1.1	1.1	1.5	NA	1.4	1.7	NA	1.5	1.7	1.6	1.6	NA	0.5
Soil Type A or B		0.5	0.5	0.4	0.3	0.3	0.4	0.3	0.2	0.2	0.3	0.1	0.3	0.2	0.3	0.3	0.1	0.1
Soil Type E (1-3 stories)		0.0	-0.2	-0.4	-0.3	-0.2	-0.2	-0.2	-0.1	-0.1	-0.2	0.0	-0.2	-0.1	-0.2	-0.2	0.0	-0.1
Soil Type E (> 3 stories)		-0.4	-0.4	-0.4	-0.3	-0.3	NA	-0.3	-0.1	-0.1	-0.3	-0.1	NA	-0.1	-0.2	-0.2	0.0	NA
Minimum Score, S _{MIN}		0.7	0.7	0.7	0.5	0.5	0.5	0.5	0.5	0.3	0.3	0.3	0.2	0.2	0.3	0.3	0.2	1.0

FINAL LEVEL 1 SCORE, S_{L1} ≥ S_{MIN}: 1.5 1.1

EXTENT OF REVIEW
Exterior: Partial All Sides Aerial
Interior: None Visible Entered
Drawings Reviewed: Yes No
Soil Type Source: DNK
Geologic Hazards Source: DNK
Contact Person: Robert Morales

OTHER HAZARDS
Are There Hazards That Trigger A Detailed Structural Evaluation?
 Pounding potential (unless S_{L2} > cut-off, if known)
 Falling hazards from taller adjacent building
 Geologic hazards or Soil Type F
 Significant damage/deterioration to the structural system

ACTION REQUIRED
Detailed Structural Evaluation Required?
 Yes, unknown FEMA building type or other building
 Yes, score less than cut-off
 Yes, other hazards present
 No
See Final Report for Discussion & Conclusions
Detailed Nonstructural Evaluation Recommended? (check one)
 Yes, nonstructural hazards identified that should be evaluated
 No, nonstructural hazards exist that may require mitigation, but a detailed evaluation is not necessary
 No, no nonstructural hazards identified DNK

LEVEL 2 SCREENING PERFORMED?
 Yes, Final Level 2 Score, S_{L2} _____ No
Nonstructural hazards? Yes No

Where information cannot be verified, screener shall note the following: EST = Estimated or unreliable data OR DNK = Do Not Know

Legend: MRF = Moment-resisting frame RC = Reinforced concrete URM INF = Unreinforced masonry infill MH = Manufactured Housing FD = Flexible diaphragm
BR = Braced frame SW = Shear wall TU = Tilt up LM = Light metal RD = Rigid diaphragm



Address: 721 Cliff Dr.
Santa Barbara, CA Zip: 93109
Other Identifiers: Main Campus West 0015.0 (from 2018 Fusion Report)
Building Name: Learning Resource Center - Library
Use: Library
Latitude: 34.40419 Longitude: -119.70031
Ss: 2.233 S1: 0.802
Screener(s): Sage Shingle/Dylan Thompson Date/Time: 09.16.2022/8:30am

No. Stories: Above Grade: 2 Below Grade: n/a Year Built: 1987 EST
Total Floor Area (sq. ft.): 37,701 Code Year: 1985
Additions: None Yes, Year(s) Built:

Occupancy: Assembly Commercial Emer. Services Historic Shelter
Industrial Office School Government
Utility Warehouse Residential, # Units:

Soil Type: A B C D E F DNK
Hard Avg Dense Stiff Soft Poor
Rock Rock Soil Soil Soil Soil
If DNK, assume Type D.

Geologic Hazards: Liquefaction: Yes/No DNK Landslide: Yes/No DNK Surf. Rupt.: Yes/No DNK

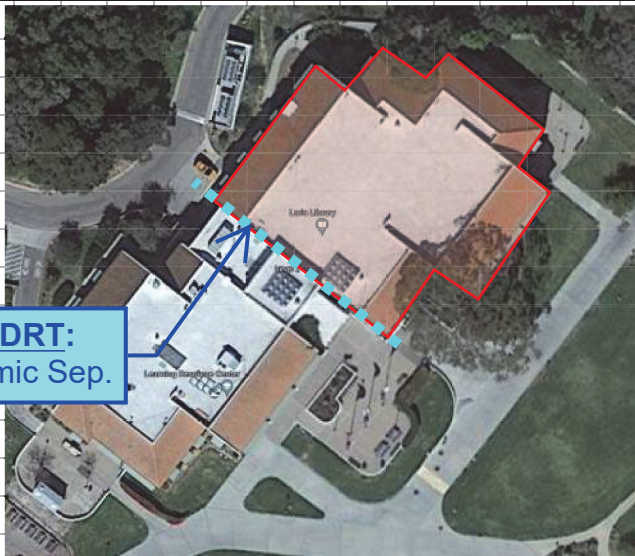
Adjacency: Pounding Falling Hazards from Taller Adjacent Building

Irregularities: Vertical (type/severity) Out-of-plane setback (Severe) / In-Plane setback (moderate)
 Plan (type) Re-entrant Corner

Exterior Falling Hazards: Unbraced Chimneys Heavy Cladding or Heavy Veneer
 Parapets Appendages
 Other:

COMMENTS:
Two-story structure with steel wide flanged framed roof, concrete waffle slab floor and steel stud framed walls supported on a slab-on-grade foundation system. Steel moment frame above reinforced concrete foundation wall seismic system. Light gage metal deck sheathing for roof diaphragm, reinforced concrete slab for floor diaphragm. Seismic separation was present between the library and learning resource center. Along gridline 9 & B, a moment frame on the upper floor is outboard of concrete walls below, causing a severe out-of-plane setback. Along gridline C, a moment frame does not stack over a concrete wall below causing an in-plane setback. Re-entrant corners exists on north-east, north-west and south-west corners of the structure.

Site Conditions Observed:
No observed signs of significant structural damage or deterioration.
 Additional sketches or comments on separate page



T&S/DRT:
Seismic Sep.

SKETCH

BASIC SCORE, MODIFIERS, AND FINAL LEVEL 1 SCORE, S_{L1}

FEMA BUILDING TYPE	Do Not Know	W1	W1A	W2	S1 (MRF)	S2 (BR)	S3 (LM)	S4 (RC SW)	S5 (URM INF)	C1 (MRF)	C2 (SW)	C3 (URM INF)	PC1 (TU)	PC2	RM1 (FD)	RM2 (RD)	URM	MH
Basic Score		2.1	1.9	1.8	1.5	1.4	1.6	1.4	1.2	1.0	1.2	0.9	1.1	1.0	1.1	1.1	0.9	1.1
Severe Vertical Irregularity, V _{L1}		-0.9	-0.9	-0.9	-0.8	-0.7	-0.8	-0.7	-0.7	-0.7	-0.8	-0.6	-0.7	-0.7	-0.7	-0.7	-0.6	NA
Moderate Vertical Irregularity, V _{L1}		-0.6	-0.5	-0.5	-0.4	-0.4	-0.5	-0.4	-0.3	-0.4	-0.4	-0.3	-0.4	-0.4	-0.4	-0.4	-0.3	NA
Plan Irregularity, P _{L1}		-0.7	-0.7	-0.6	-0.5	-0.5	-0.6	-0.4	-0.4	-0.4	-0.5	-0.3	-0.5	-0.4	-0.4	-0.4	-0.3	NA
Pre-Code		-0.3	-0.3	-0.3	-0.3	-0.2	-0.3	-0.2	-0.1	-0.1	-0.2	0.0	-0.2	-0.1	-0.2	-0.2	0.0	0.0
Post-Benchmark		1.9	1.9	2.0	1.0	1.1	1.1	1.5	NA	1.4	1.7	NA	1.5	1.7	1.6	1.6	NA	0.5
Soil Type A or B		0.5	0.5	0.4	0.3	0.3	0.4	0.3	0.2	0.2	0.3	0.1	0.3	0.2	0.3	0.3	0.1	0.1
Soil Type E (1-3 stories)		0.0	-0.2	-0.4	-0.3	-0.2	-0.2	-0.2	-0.1	-0.1	-0.2	0.0	-0.2	-0.1	-0.2	-0.2	0.0	-0.1
Soil Type E (> 3 stories)		-0.4	-0.4	-0.4	-0.3	-0.3	NA	-0.3	-0.1	-0.1	-0.3	-0.1	NA	-0.1	-0.2	-0.2	0.0	NA
Minimum Score, S _{MIN}		0.7	0.7	0.7	0.5	0.5	0.5	0.5	0.5	0.3	0.3	0.3	0.2	0.2	0.3	0.3	0.2	1.0

FINAL LEVEL 1 SCORE, S_{L1} ≥ S_{MIN}: 0.5

<p>EXTENT OF REVIEW</p> <p>Exterior: <input type="checkbox"/> Partial <input checked="" type="checkbox"/> All Sides <input type="checkbox"/> Aerial Interior: <input type="checkbox"/> None <input type="checkbox"/> Visible <input checked="" type="checkbox"/> Entered Drawings Reviewed: <input checked="" type="checkbox"/> Yes <input type="checkbox"/> No Soil Type Source: DNK Geologic Hazards Source: DNK Contact Person: Robert Morales</p> <p>LEVEL 2 SCREENING PERFORMED?</p> <p><input checked="" type="checkbox"/> Yes, Final Level 2 Score, S_{L2} 0.7 <input type="checkbox"/> No Nonstructural hazards? <input type="checkbox"/> Yes <input checked="" type="checkbox"/> No</p>	<p>OTHER HAZARDS</p> <p>Are There Hazards That Trigger A Detailed Structural Evaluation?</p> <p><input type="checkbox"/> Pounding potential (unless S_{L2} > cut-off, if known) <input type="checkbox"/> Falling hazards from taller adjacent building <input type="checkbox"/> Geologic hazards or Soil Type F <input type="checkbox"/> Significant damage/deterioration to the structural system</p>	<p>ACTION REQUIRED</p> <p>Detailed Structural Evaluation Required?</p> <p><input type="checkbox"/> Yes, unknown FEMA building type or other building <input type="checkbox"/> Yes, score less than cut-off <input type="checkbox"/> Yes, other hazards present <input type="checkbox"/> No</p> <p>Detailed Nonstructural Evaluation Recommended? (check one)</p> <p><input type="checkbox"/> Yes, nonstructural hazards identified that should be evaluated <input type="checkbox"/> No, nonstructural hazards exist that may require mitigation, but a detailed evaluation is not necessary <input type="checkbox"/> No, no nonstructural hazards identified <input type="checkbox"/> DNK</p>
--	--	---

See Final Report for Discussion & Conclusions

Where information cannot be verified, screener shall note the following: EST = Estimated or unreliable data OR DNK = Do Not Know

Legend: MRF = Moment-resisting frame RC = Reinforced concrete URM INF = Unreinforced masonry infill MH = Manufactured Housing FD = Flexible diaphragm
BR = Braced frame SW = Shear wall TU = Tilt up LM = Light metal RD = Rigid diaphragm

Rapid Visual Screening of Buildings for Potential Seismic Hazards

FEMA P-154 Data Collection Form

Optional Level 2 data collection to be performed by a civil or structural engineering professional, architect, or graduate student with background in seismic evaluation or design of buildings.

Level 2 (Optional)
VERY HIGH Seismicity

Bldg Name: Learning Resource Center - Library 0015.0	Final Level 1 Score: $S_{L1} = 0.3$	<i>(do not consider S_{MIN})</i>	
Screener: Sage Shingle/Dylan Thompson	Level 1 Irregularity Modifiers: Vertical Irregularity, $V_{L1} = -0.7$	Plan Irregularity, $P_{L1} = -0.4$	
Date/Time: 09.16.2022 8:30 AM	ADJUSTED BASELINE SCORE: $S' = (S_{L1} - V_{L1} - P_{L1}) = 1.4$		

STRUCTURAL MODIFIERS TO ADD TO ADJUSTED BASELINE SCORE

Topic	Statement (If statement is true, circle the "Yes" modifier; otherwise cross out the modifier.)	Yes	Subtotals
Vertical Irregularity, V_{L2}	Sloping Site	W1 building: There is at least a full story grade change from one side of the building to the other.	-0.9
		Non-W1 building: There is at least a full story grade change from one side of the building to the other.	-0.2
	Weak and/or Soft Story (circle one maximum)	W1 building cripple wall: An unbraced cripple wall is visible in the crawl space.	-0.5
		W1 house over garage: Underneath an occupied story, there is a garage opening without a steel moment frame, and there is less than 8' of wall on the same line (for multiple occupied floors above, use 16' of wall minimum).	-0.9
		W1A building open front: There are openings at the ground story (such as for parking) over at least 50% of the length of the building.	-0.9
		Non-W1 building: Length of lateral system at any story is less than 50% of that at story above or height of any story is more than 2.0 times the height of the story above.	-0.7
		Non-W1 building: Length of lateral system at any story is between 50% and 75% of that at story above or height of any story is between 1.3 and 2.0 times the height of the story above.	-0.4
	Setback	Vertical elements of the lateral system at an upper story are outboard of those at the story below causing the diaphragm to cantilever at the offset.	-0.7
		Vertical elements of the lateral system at upper stories are inboard of those at lower stories.	-0.4
		There is an in-plane offset of the lateral elements that is greater than the length of the elements.	-0.2
	Short Column/ Pier	C1,C2,C3,PC1,PC2,RM1,RM2: At least 20% of columns (or piers) along a column line in the lateral system have height/depth ratios less than 50% of the nominal height/depth ratio at that level.	-0.4
		C1,C2,C3,PC1,PC2,RM1,RM2: The column depth (or pier width) is less than one half of the depth of the spandrel, or there are infill walls or adjacent floors that shorten the column.	-0.4
	Split Level	There is a split level at one of the floor levels or at the roof.	-0.4
Other Irregularity	There is another observable severe vertical irregularity that obviously affects the building's seismic performance.	-0.7	
	There is another observable moderate vertical irregularity that may affect the building's seismic performance.	-0.4	
Plan Irregularity, P_{L2}	Torsional irregularity: Lateral system does not appear relatively well distributed in plan in either or both directions. (Do not include the W1A open front irregularity listed above.)	-0.5	
	Non-parallel system: There are one or more major vertical elements of the lateral system that are not orthogonal to each other.	-0.2	
	Reentrant corner: Both projections from an interior corner exceed 25% of the overall plan dimension in that direction.	-0.2	
	Diaphragm opening: There is an opening in the diaphragm with a width over 50% of the total diaphragm width at that level.	-0.2	
	C1, C2 building out-of-plane offset: The exterior beams do not align with the columns in plan.	-0.2	
	Other irregularity: There is another observable plan irregularity that obviously affects the building's seismic performance.	-0.5	
Redundancy	The building has at least two bays of lateral elements on each side of the building in each direction.	+0.2	
Pounding	Building is separated from an adjacent structure by less than 1.5% of the height of the shorter of the building and adjacent structure and:	The floors do not align vertically within 2 feet.	(Cap total) -0.7
		One building is 2 or more stories taller than the other.	pounding -0.7
		The building is at the end of the block.	modifiers at -0.9 -0.4
S2 Building	"K" bracing geometry is visible.	-0.7	
C1 Building	Flat plate serves as the beam in the moment frame.	-0.3	
PC1/RM1 Bldg	There are roof-to-wall ties that are visible or known from drawings that do not rely on cross-grain bending. (Do not combine with post-benchmark or retrofit modifier.)	+0.2	
PC1/RM1 Bldg	The building has closely spaced, full height interior walls (rather than an interior space with few walls such as in a warehouse).	+0.2	
URM	Gable walls are present.	-0.3	
MH	There is a supplemental seismic bracing system provided between the carriage and the ground.	+0.5	
Retrofit	Comprehensive seismic retrofit is visible or known from drawings.	+1.2	
FINAL LEVEL 2 SCORE, $S_{L2} = (S' + V_{L2} + P_{L2} + M) \geq S_{MIN}$: <u>0.7</u>			<i>(Transfer to Level 1 form)</i>

There is observable damage or deterioration or another condition that negatively affects the building's seismic performance: Yes No
If yes, describe the condition in the comment box below and indicate on the Level 1 form that detailed evaluation is required independent of the building's score.

OBSERVABLE NONSTRUCTURAL HAZARDS

Location	Statement (Check "Yes" or "No")	Yes	No	Comment
Exterior	There is an unbraced unreinforced masonry parapet or unbraced unreinforced masonry chimney.		X	
	There is heavy cladding or heavy veneer.		X	
	There is a heavy canopy over exit doors or pedestrian walkways that appears inadequately supported.		X	
	There is an unreinforced masonry appendage over exit doors or pedestrian walkways.		X	
	There is a sign posted on the building that indicates hazardous materials are present.		X	
	There is a taller adjacent building with an unanchored URM wall or unbraced URM parapet or chimney.		X	
	Other observed exterior nonstructural falling hazard:		X	
Interior	There are hollow clay tile or brick partitions at any stair or exit corridor.		X	
	Other observed interior nonstructural falling hazard:		X	

Estimated Nonstructural Seismic Performance (Check appropriate box and transfer to Level 1 form conclusions)
 Potential nonstructural hazards with significant threat to occupant life safety →Detailed Nonstructural Evaluation recommended
 Nonstructural hazards identified with significant threat to occupant life safety →But no Detailed Nonstructural Evaluation required
 Low or no nonstructural hazard threat to occupant life safety →No Detailed Nonstructural Evaluation required

Comments:



Address: 721 Cliff Dr.
Santa Barbara, CA Zip: 93109
Other Identifiers: Main Campus West 0015.1 (from 2018 Fusion Report)
Building Name: Learning Resource Center - Learning Center
Use: Study/Offices
Latitude: 34.40419 Longitude: -119.70031
Ss: 2.233 S_r: 0.802
Screener(s): Sage Shingle/Dylan Thompson Date/Time: 09.16.2022/8:30am

No. Stories: Above Grade: 1 Below Grade: n/a Year Built: 1987 EST
Total Floor Area (sq. ft.): 14,626 Code Year: 1985
Additions: None Yes, Year(s) Built: _____

Occupancy: Assembly Commercial Emer. Services Historic Shelter
Industrial Office School Government
Utility Warehouse Residential, # Units: _____

Soil Type: A B C D E F DNK
Hard Rock Avg. Rock Dense Soil Stiff Soil Soft Soil Poor Soil
If DNK, assume Type D.

Geologic Hazards: Liquefaction: Yes/No DNK Landslide: Yes/No DNK Surf. Rupt.: Yes/No DNK

Adjacency: Pounding Falling Hazards from Taller Adjacent Building

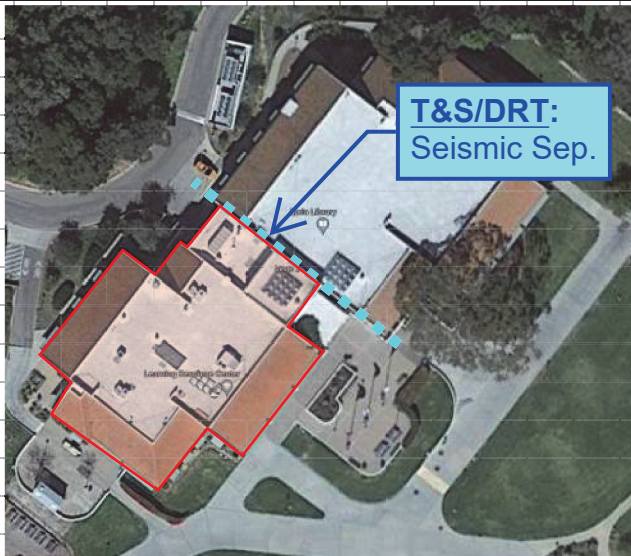
Irregularities: Vertical (type/severity) Plan (type) Re-entrant Corner

Exterior Falling Hazards: Unbraced Chimneys Heavy Cladding or Heavy Veneer
 Parapets Appendages
 Other: _____

COMMENTS:
Single-story structure with steel wide flanged roof and steel stud framed walls supported on a slab-on-grade foundation system. Steel moment frame seismic system. Light gage metal deck sheathing for roof diaphragm. Seismic separation was present between the library and learning resource center. Re-entrant corners exists on south-west and south-east corners of the structure.

Site Conditions Observed:
No observed signs of significant structural damage or deterioration.

Additional sketches or comments on separate page



SKETCH

BASIC SCORE, MODIFIERS, AND FINAL LEVEL 1 SCORE, S_{L1}

FEMA BUILDING TYPE	Do Not Know	W1	W1A	W2	S1 (MRF)	S2 (BR)	S3 (LM)	S4 (RC SW)	S5 (URM INF)	C1 (MRF)	C2 (SW)	C3 (URM INF)	PC1 (TU)	PC2	RM1 (FD)	RM2 (RD)	URM	MH
Basic Score		2.1	1.9	1.8	1.5	1.4	1.6	1.4	1.2	1.0	1.2	0.9	1.1	1.0	1.1	1.1	0.9	1.1
Severe Vertical Irregularity, V _{L1}		-0.9	-0.9	-0.9	-0.8	-0.7	-0.8	-0.7	-0.7	-0.7	-0.8	-0.6	-0.7	-0.7	-0.7	-0.7	-0.6	NA
Moderate Vertical Irregularity, V _{L1}		-0.6	-0.5	-0.5	-0.4	-0.4	-0.5	-0.4	-0.3	-0.4	-0.4	-0.3	-0.4	-0.4	-0.4	-0.4	-0.3	NA
Plan Irregularity, P _{L1}		-0.7	-0.7	-0.6	-0.5	-0.5	-0.6	-0.4	-0.4	-0.4	-0.5	-0.3	-0.5	-0.4	-0.4	-0.4	-0.3	NA
Pre-Code		-0.3	-0.3	-0.3	-0.3	-0.2	-0.3	-0.2	-0.1	-0.1	-0.2	0.0	-0.2	-0.1	-0.2	-0.2	0.0	0.0
Post-Benchmark		1.9	1.9	2.0	1.0	1.1	1.1	1.5	NA	1.4	1.7	NA	1.5	1.7	1.6	1.6	NA	0.5
Soil Type A or B		0.5	0.5	0.4	0.3	0.3	0.4	0.3	0.2	0.2	0.3	0.1	0.3	0.2	0.3	0.3	0.1	0.1
Soil Type E (1-3 stories)		0.0	-0.2	-0.4	-0.3	-0.2	-0.2	-0.2	-0.1	-0.1	-0.2	0.0	-0.2	-0.1	-0.2	-0.2	0.0	-0.1
Soil Type E (> 3 stories)		-0.4	-0.4	-0.4	-0.3	-0.3	NA	-0.3	-0.1	-0.1	-0.3	-0.1	NA	-0.1	-0.2	-0.2	0.0	NA
Minimum Score, S _{MIN}		0.7	0.7	0.7	0.5	0.5	0.5	0.5	0.5	0.3	0.3	0.3	0.2	0.2	0.3	0.3	0.2	1.0

FINAL LEVEL 1 SCORE, S_{L1} ≥ S_{MIN}:

1.0

EXTENT OF REVIEW

Exterior: Partial All Sides Aerial
Interior: None Visible Entered
Drawings Reviewed: Yes No
Soil Type Source: DNK
Geologic Hazards Source: DNK
Contact Person: Robert Morales

OTHER HAZARDS

Are There Hazards That Trigger A Detailed Structural Evaluation?
 Pounding potential (unless S_{L2} > cut-off, if known)
 Falling hazards from taller adjacent building
 Geologic hazards or Soil Type F
 Significant damage/deterioration to the structural system

ACTION REQUIRED

Detailed Structural Evaluation Required?
 Yes, unknown FEMA building type or other building
 Yes, score less than cut-off
 Yes, other hazards present
 No
See Final Report for Discussion & Conclusions
Detailed Nonstructural Evaluation Recommended? (check one)
 Yes, nonstructural hazards identified that should be evaluated
 No, nonstructural hazards exist that may require mitigation, but a detailed evaluation is not necessary
 No, no nonstructural hazards identified DNK

Where information cannot be verified, screener shall note the following: EST = Estimated or unreliable data OR DNK = Do Not Know

Legend: MRF = Moment-resisting frame RC = Reinforced concrete URM INF = Unreinforced masonry infill MH = Manufactured Housing FD = Flexible diaphragm
BR = Braced frame SW = Shear wall TU = Tilt up LM = Light metal RD = Rigid diaphragm



Address: 721 Cliff Dr.
Santa Barbara, CA Zip: 93109
Other Identifiers: Main Campus West 0023 (from 2018 Fusion Report)
Building Name: Security Kiosk West
Use: Security
Latitude: 34.40440 Longitude: -119.70427
Ss: 2.244 S1: 0.805
Screener(s): Sage Shingle/Dylan Thompson Date/Time: 09.16.2022/8:30am

No. Stories: Above Grade: 1 Below Grade: n/a Year Built: 1990 EST
Total Floor Area (sq. ft.): 65 Code Year: 1988
Additions: None Yes, Year(s) Built: _____

Occupancy: Assembly Commercial Emer. Services Historic Shelter
Industrial Office School Government
Utility Warehouse Residential, # Units: _____

Soil Type: A B C D E F DNK
Hard Avg Dense Stiff Soft Poor If DNK, assume Type D.
Rock Rock Soil Soil Soil Soil

Geologic Hazards: Liquefaction: Yes/No DNK Landslide: Yes/No DNK Surf. Rupt.: Yes/No DNK

Adjacency: Pounding Falling Hazards from Taller Adjacent Building

Irregularities: Vertical (type/severity) _____
 Plan (type) _____

Exterior Falling Hazards: Unbraced Chimneys Heavy Cladding or Heavy Veneer
 Parapets Appendages
 Other: _____

COMMENTS:
Single-story structure with wood-framed roof and walls supported on a slab-on-grade foundation system. Wood shearwall seismic system, with plywood for shear resistance. Plywood sheathing for roof diaphragm.
Site Conditions Observed:
No observed signs of significant structural damage or deterioration.

Additional sketches or comments on separate page



SKETCH

BASIC SCORE, MODIFIERS, AND FINAL LEVEL 1 SCORE, S_{L1}

FEMA BUILDING TYPE	Do Not Know	W1	W1A	W2	S1 (MRF)	S2 (BR)	S3 (LM)	S4 (RC SW)	S5 (URM INF)	C1 (MRF)	C2 (SW)	C3 (URM INF)	PC1 (TU)	PC2	RM1 (FD)	RM2 (RD)	URM	MH
Basic Score		2.1	1.9	1.8	1.5	1.4	1.6	1.4	1.2	1.0	1.2	0.9	1.1	1.0	1.1	1.1	0.9	1.1
Severe Vertical Irregularity, V _{L1}		-0.9	-0.9	-0.9	-0.8	-0.7	-0.8	-0.7	-0.7	-0.7	-0.8	-0.6	-0.7	-0.7	-0.7	-0.7	-0.6	NA
Moderate Vertical Irregularity, V _{L1}		-0.6	-0.5	-0.5	-0.4	-0.4	-0.5	-0.4	-0.3	-0.4	-0.4	-0.3	-0.4	-0.4	-0.4	-0.4	-0.3	NA
Plan Irregularity, P _{L1}		-0.7	-0.7	-0.6	-0.5	-0.5	-0.6	-0.4	-0.4	-0.4	-0.5	-0.3	-0.5	-0.4	-0.4	-0.4	-0.3	NA
Pre-Code		-0.3	-0.3	-0.3	-0.3	-0.2	-0.3	-0.2	-0.1	-0.1	-0.2	0.0	-0.2	-0.1	-0.2	-0.2	0.0	0.0
Post-Benchmark		1.9	1.9	2.0	1.0	1.1	1.1	1.5	NA	1.4	1.7	NA	1.5	1.7	1.6	1.6	NA	0.5
Soil Type A or B		0.5	0.5	0.4	0.3	0.3	0.4	0.3	0.2	0.2	0.3	0.1	0.3	0.2	0.3	0.3	0.1	0.1
Soil Type E (1-3 stories)		0.0	-0.2	-0.4	-0.3	-0.2	-0.2	-0.2	-0.1	-0.1	-0.2	0.0	-0.2	-0.1	-0.2	-0.2	0.0	-0.1
Soil Type E (> 3 stories)		-0.4	-0.4	-0.4	-0.3	-0.3	NA	-0.3	-0.1	-0.1	-0.3	-0.1	NA	-0.1	-0.2	-0.2	0.0	NA
Minimum Score, S _{MIN}		0.7	0.7	0.7	0.5	0.5	0.5	0.5	0.5	0.3	0.3	0.3	0.2	0.2	0.3	0.3	0.2	1.0

FINAL LEVEL 1 SCORE, S_{L1} ≥ S_{MIN}: 4.0

EXTENT OF REVIEW

Exterior: Partial All Sides Aerial
Interior: None Visible Entered
Drawings Reviewed: Yes No
Soil Type Source: DNK
Geologic Hazards Source: DNK
Contact Person: Robert Morales

OTHER HAZARDS

Are There Hazards That Trigger A Detailed Structural Evaluation?
 Pounding potential (unless S_{L2} > cut-off, if known)
 Falling hazards from taller adjacent building
 Geologic hazards or Soil Type F
 Significant damage/deterioration to the structural system

ACTION REQUIRED

Detailed Structural Evaluation Required?
 Yes, unknown FEMA building type or other building
 Yes, score less than cut-off
 Yes, other hazards present
 No
See Final Report for Discussion & Conclusions
Detailed Nonstructural Evaluation Recommended? (check one)
 Yes, nonstructural hazards identified that should be evaluated
 No, nonstructural hazards exist that may require mitigation, but a detailed evaluation is not necessary
 No, no nonstructural hazards identified DNK

LEVEL 2 SCREENING PERFORMED?

Yes, Final Level 2 Score, S_{L2} _____ No
Nonstructural hazards? Yes No

Where information cannot be verified, screener shall note the following: EST = Estimated or unreliable data OR DNK = Do Not Know

Legend: MRF = Moment-resisting frame RC = Reinforced concrete URM INF = Unreinforced masonry infill MH = Manufactured Housing FD = Flexible diaphragm
BR = Braced frame SW = Shear wall TU = Tilt up LM = Light metal RD = Rigid diaphragm



Address: 721 Cliff Dr.
Santa Barbara, CA Zip: 93109
Other Identifiers: Main Campus West 0115 (from 2018 Fusion Report)
Building Name: Parking Structure
Use: Parking Garage
Latitude: 34.40465 Longitude: -119.70199
Ss: 2.237 S_r: 0.803
Screener(s): Sage Shingle/Dylan Thompson Date/Time: 09.16.2022/8:30am

No. Stories: Above Grade: 2 Below Grade: n/a Year Built: 1990 EST
Total Floor Area (sq. ft.): 166,000 Code Year: 1988
Additions: None Yes, Year(s) Built: _____

Occupancy: Assembly Commercial Emer. Services Historic Shelter
Industrial Office School Government
Utility Warehouse Residential, # Units: _____

Soil Type: A B C D E F DNK
Hard Avg Dense Stiff Soft Poor If DNK, assume Type D.
Rock Rock Soil Soil Soil Soil

Geologic Hazards: Liquefaction: Yes/No DNK Landslide: Yes/No DNK Surf. Rupt.: Yes/No DNK

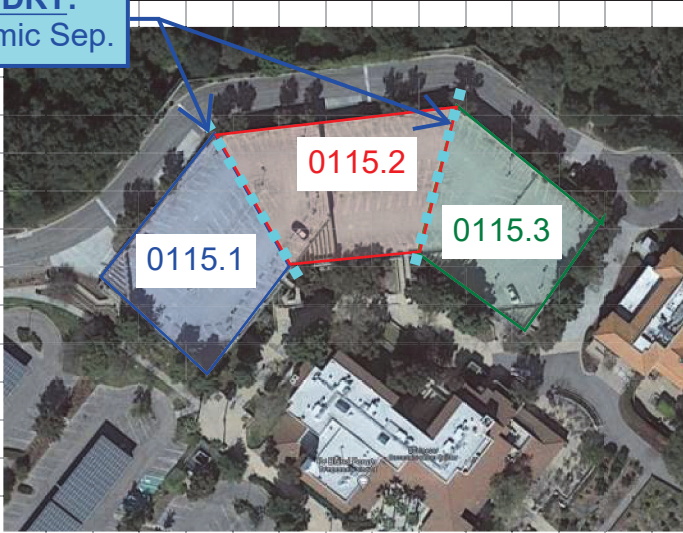
Adjacency: Pounding Falling Hazards from Taller Adjacent Building

Irregularities: Vertical (type/severity) moderate*
 Plan (type) Beams Do Not Align With Columns

Exterior Falling Hazards: Unbraced Chimneys Heavy Cladding or Heavy Veneer
 Parapets Appendages
 Other: _____

COMMENTS:
Four-story structure with pre-cast concrete framed floor and roof supported on a slab-on-grade foundation system. Reinforced cast-in-place concrete shearwall seismic system. Reinforced concrete topping slab for diaphragm.
Site Conditions Observed:
No observed signs of significant structural damage or deterioration.
*Inadequate precast concrete beam ties to walls/interior beams
 Additional sketches or comments on separate page

T&S/DRT:
Seismic Sep.



SKETCH

BASIC SCORE, MODIFIERS, AND FINAL LEVEL 1 SCORE, S_{L1}

FEMA BUILDING TYPE	Do Not Know	W1	W1A	W2	S1 (MRF)	S2 (BR)	S3 (LM)	S4 (RC SW)	S5 (URM INF)	C1 (MRF)	C2 (SW)	C3 (URM INF)	PC1 (TU)	PC2	RM1 (FD)	RM2 (RD)	URM	MH
Basic Score		2.1	1.9	1.8	1.5	1.4	1.6	1.4	1.2	1.0	1.2	0.9	1.1	1.0	1.1	1.1	0.9	1.1
Severe Vertical Irregularity, V _{L1}		-0.9	-0.9	-0.9	-0.8	-0.7	-0.8	-0.7	-0.7	-0.7	-0.8	-0.6	-0.7	-0.7	-0.7	-0.7	-0.6	NA
Moderate Vertical Irregularity, V _{M1}		-0.6	-0.5	-0.5	-0.4	-0.4	-0.5	-0.4	-0.3	-0.4	-0.4	-0.3	-0.4	-0.4	-0.4	-0.4	-0.3	NA
Plan Irregularity, P _{L1}		-0.7	-0.7	-0.6	-0.5	-0.5	-0.6	-0.4	-0.4	-0.4	-0.5	-0.3	-0.5	-0.4	-0.4	-0.4	-0.3	NA
Pre-Code		-0.3	-0.3	-0.3	-0.3	-0.2	-0.3	-0.2	-0.1	-0.1	-0.2	0.0	-0.2	-0.1	-0.2	-0.2	0.0	0.0
Post-Benchmark		1.9	1.9	2.0	1.0	1.1	1.1	1.5	NA	1.4	1.7	NA	1.5	1.7	1.6	1.6	NA	0.5
Soil Type A or B		0.5	0.5	0.4	0.3	0.3	0.4	0.3	0.2	0.2	0.3	0.1	0.3	0.2	0.3	0.3	0.1	0.1
Soil Type E (1-3 stories)		0.0	-0.2	-0.4	-0.3	-0.2	-0.2	-0.2	-0.1	-0.1	-0.2	0.0	-0.2	-0.1	-0.2	-0.2	0.0	-0.1
Soil Type E (> 3 stories)		-0.4	-0.4	-0.4	-0.3	-0.3	NA	-0.3	-0.1	-0.1	-0.3	-0.1	NA	-0.1	-0.2	-0.2	0.0	NA
Minimum Score, S _{MIN}		0.7	0.7	0.7	0.5	0.5	0.5	0.5	0.5	0.3	0.3	0.3	0.2	0.2	0.3	0.3	0.2	1.0

FINAL LEVEL 1 SCORE, S_{L1} ≥ S_{MIN}: 0.3

EXTENT OF REVIEW
Exterior: Partial All Sides Aerial
Interior: None Visible Entered
Drawings Reviewed: Yes No
Soil Type Source: DNK
Geologic Hazards Source: DNK
Contact Person: Robert Morales

OTHER HAZARDS
Are There Hazards That Trigger A Detailed Structural Evaluation?
 Pounding potential (unless S_{L2} > cut-off, if known)
 Falling hazards from taller adjacent building
 Geologic hazards or Soil Type F
 Significant damage/deterioration to the structural system

ACTION REQUIRED
Detailed Structural Evaluation Required?
 Yes, unknown FEMA building type or other building
 Yes, score less than cut-off
 Yes, other hazards present
 No
Detailed Nonstructural Evaluation Recommended? (check one)
 Yes, nonstructural hazards identified that should be evaluated
 No, nonstructural hazards exist that may require mitigation, but a detailed evaluation is not necessary
 No, no nonstructural hazards identified DNK

See Final Report for Discussion & Conclusions

LEVEL 2 SCREENING PERFORMED?
 Yes, Final Level 2 Score, S_{L2} = 0.6 No
Nonstructural hazards? Yes No

Where information cannot be verified, screener shall note the following: EST = Estimated or unreliable data OR DNK = Do Not Know

Legend: MRF = Moment-resisting frame RC = Reinforced concrete URM INF = Unreinforced masonry infill MH = Manufactured Housing FD = Flexible diaphragm
BR = Braced frame SW = Shear wall TU = Tilt up LM = Light metal RD = Rigid diaphragm

Rapid Visual Screening of Buildings for Potential Seismic Hazards

FEMA P-154 Data Collection Form

Optional Level 2 data collection to be performed by a civil or structural engineering professional, architect, or graduate student with background in seismic evaluation or design of buildings.

Level 2 (Optional)
VERY HIGH Seismicity

Bldg Name: Parking Structure - 0115	Final Level 1 Score: $S_{L1} = 0.7$	<i>(do not consider S_{MIN})</i>	
Screener: Sage Shingle/Dylan Thompson	Level 1 Irregularity Modifiers: Vertical Irregularity, $V_{L1} = 0.0$	Plan Irregularity, $P_{L1} = -0.5$	
Date/Time: 09.16.2022 8:30 AM	ADJUSTED BASELINE SCORE: $S' = (S_{L1} - V_{L1} - P_{L1}) = 1.2$		

STRUCTURAL MODIFIERS TO ADD TO ADJUSTED BASELINE SCORE

Topic	Statement (If statement is true, circle the "Yes" modifier; otherwise cross out the modifier.)	Yes	Subtotals
Vertical Irregularity, V_{L2}	Sloping Site	W1 building: There is at least a full story grade change from one side of the building to the other.	-0.9
		Non-W1 building: There is at least a full story grade change from one side of the building to the other.	-0.2
	Weak and/or Soft Story (circle one maximum)	W1 building cripple wall: An unbraced cripple wall is visible in the crawl space.	-0.5
		W1 house over garage: Underneath an occupied story, there is a garage opening without a steel moment frame, and there is less than 8' of wall on the same line (for multiple occupied floors above, use 16' of wall minimum).	-0.9
		W1A building open front: There are openings at the ground story (such as for parking) over at least 50% of the length of the building.	-0.9
		Non-W1 building: Length of lateral system at any story is less than 50% of that at story above or height of any story is more than 2.0 times the height of the story above.	-0.7
		Non-W1 building: Length of lateral system at any story is between 50% and 75% of that at story above or height of any story is between 1.3 and 2.0 times the height of the story above.	-0.4
	Setback	Vertical elements of the lateral system at an upper story are outboard of those at the story below causing the diaphragm to cantilever at the offset.	-0.7
		Vertical elements of the lateral system at upper stories are inboard of those at lower stories.	-0.4
		There is an in-plane offset of the lateral elements that is greater than the length of the elements.	-0.2
	Short Column/Pier	C1,C2,C3,PC1,PC2,RM1,RM2: At least 20% of columns (or piers) along a column line in the lateral system have height/depth ratios less than 50% of the nominal height/depth ratio at that level.	-0.4
		C1,C2,C3,PC1,PC2,RM1,RM2: The column depth (or pier width) is less than one half of the depth of the spandrel, or there are infill walls or adjacent floors that shorten the column.	-0.4
	Split Level	There is a split level at one of the floor levels or at the roof.	-0.4
	Other Irregularity	There is another observable severe vertical irregularity that obviously affects the building's seismic performance.	-0.7
There is another observable moderate vertical irregularity that may affect the building's seismic performance.		<u>-0.4</u>	
			$V_{L2} = -0.4$ <i>(Cap at -0.9)</i>
Plan Irregularity, P_{L2}	Torsional irregularity: Lateral system does not appear relatively well distributed in plan in either or both directions. (Do not include the W1A open front irregularity listed above.)	-0.5	
	Non-parallel system: There are one or more major vertical elements of the lateral system that are not orthogonal to each other.	-0.2	
	Reentrant corner: Both projections from an interior corner exceed 25% of the overall plan dimension in that direction.	-0.2	
	Diaphragm opening: There is an opening in the diaphragm with a width over 50% of the total diaphragm width at that level.	-0.2	
	C1, C2 building out-of-plane offset: The exterior beams do not align with the columns in plan.	<u>-0.2</u>	
	Other irregularity: There is another observable plan irregularity that obviously affects the building's seismic performance.	-0.5	
			$P_{L2} = -0.2$ <i>(Cap at -0.7)</i>
Redundancy	The building has at least two bays of lateral elements on each side of the building in each direction.	+0.2	
Pounding	Building is separated from an adjacent structure by less than 1.5% of the height of the shorter of the building and adjacent structure and:	The floors do not align vertically within 2 feet.	-0.7
		One building is 2 or more stories taller than the other.	-0.7
		The building is at the end of the block.	-0.4
			<i>(Cap total pounding modifiers at -0.9)</i>
S2 Building	"K" bracing geometry is visible.	-0.7	
C1 Building	Flat plate serves as the beam in the moment frame.	-0.3	
PC1/RM1 Bldg	There are roof-to-wall ties that are visible or known from drawings that do not rely on cross-grain bending. (Do not combine with post-benchmark or retrofit modifier.)	+0.2	
PC1/RM1 Bldg	The building has closely spaced, full height interior walls (rather than an interior space with few walls such as in a warehouse).	+0.2	
URM	Gable walls are present.	-0.3	
MH	There is a supplemental seismic bracing system provided between the carriage and the ground.	+0.5	
Retrofit	Comprehensive seismic retrofit is visible or known from drawings.	+1.2	
			$M = 0.0$

FINAL LEVEL 2 SCORE, $S_{L2} = (S' + V_{L2} + P_{L2} + M) \geq S_{MIN}$: 0.6 *(Transfer to Level 1 form)*

There is observable damage or deterioration or another condition that negatively affects the building's seismic performance: Yes No
If yes, describe the condition in the comment box below and indicate on the Level 1 form that detailed evaluation is required independent of the building's score.

OBSERVABLE NONSTRUCTURAL HAZARDS

Location	Statement (Check "Yes" or "No")	Yes	No	Comment
Exterior	There is an unbraced unreinforced masonry parapet or unbraced unreinforced masonry chimney.		X	
	There is heavy cladding or heavy veneer.		X	
	There is a heavy canopy over exit doors or pedestrian walkways that appears inadequately supported.		X	
	There is an unreinforced masonry appendage over exit doors or pedestrian walkways.		X	
	There is a sign posted on the building that indicates hazardous materials are present.		X	
	There is a taller adjacent building with an unanchored URM wall or unbraced URM parapet or chimney.		X	
	Other observed exterior nonstructural falling hazard:		X	
Interior	There are hollow clay tile or brick partitions at any stair or exit corridor.		X	
	Other observed interior nonstructural falling hazard:		X	

Estimated Nonstructural Seismic Performance (Check appropriate box and transfer to Level 1 form conclusions)
 Potential nonstructural hazards with significant threat to occupant life safety →Detailed Nonstructural Evaluation recommended
 Nonstructural hazards identified with significant threat to occupant life safety →But no Detailed Nonstructural Evaluation required
 Low or no nonstructural hazard threat to occupant life safety →No Detailed Nonstructural Evaluation required

Comments: Inadequate ties from interior precast concrete beams to concrete walls/exterior precast concrete beams is justification for moderate vertical irregularity.



Address: 721 Cliff Dr.
Santa Barbara, CA Zip: 93109
Other Identifiers: Main Campus East 0001.0 (from 2018 Fusion Report)
Building Name: Administration
Use: Offices/Classrooms
Latitude: 34.40607 Longitude: -119.69909
Ss: 2.227 S: 0.801
Screener(s): Sage Shingle/Dylan Thompson Date/Time: 11.04.2022/8:30am

No. Stories: Above Grade: 2 Below Grade: n/a Year Built: 1939 EST
Total Floor Area (sq. ft.): 44,180 Code Year: 1937
Additions: None Yes, Year(s) Built: _____

Occupancy: Assembly Commercial Emer. Services Historic Shelter
Industrial Office School Government
Utility Warehouse Residential, # Units: _____

Soil Type: A B C D E F DNK
Hard Avg Dense Stiff Soft Poor If DNK, assume Type D.
Rock Rock Soil Soil Soil Soil

Geologic Hazards: Liquefaction: Yes/No DNK Landslide: Yes/No DNK Surf. Rupt.: Yes/No DNK

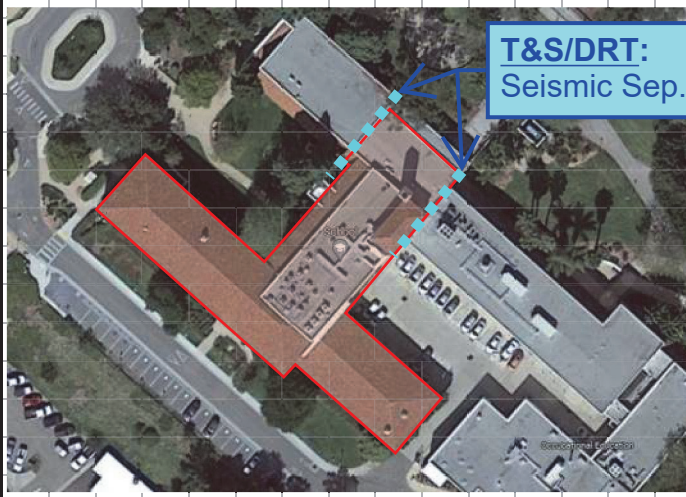
Adjacency: Pounding Falling Hazards from Taller Adjacent Building

Irregularities: Vertical (type/severity) Split-Level (moderate) / In-Plane (moderate)
 Plan (type) Re-entrant Corner

Exterior Falling Hazards: Unbraced Chimneys Heavy Cladding or Heavy Veneer
 Parapets Appendages
 Other: _____

COMMENTS:
Two-story structure with reinforced concrete slab over reinforced concrete joists for roof and floor and cast-in-place concrete walls/columns supported on a slab-on-grade foundation system. Reinforced concrete shearwall seismic system. Reinforced concrete deck over steel/concrete joists for roof and floor diaphragm. Along the west wall line of the corridor over arcade that runs north south, a concrete shear wall does not stack over a wall below and an in-plane offset is present. The roof of the auto shop located at the south west wing of the structure does not line up with the roof or second floor level, and as such a split level irregularity occurs. Re-entrant corners exist on the north-east and north-west corners of the structure.

Site Conditions Observed:
No observed signs of significant structural damage or deterioration.
 Additional sketches or comments on separate page



SKETCH

BASIC SCORE, MODIFIERS, AND FINAL LEVEL 1 SCORE, S_{L1}

FEMA BUILDING TYPE	Do Not Know	W1	W1A	W2	S1 (MRF)	S2 (BR)	S3 (LM)	S4 (RC SW)	S5 (URM INF)	C1 (MRF)	C2 (SW)	C3 (URM INF)	PC1 (TU)	PC2	RM1 (FD)	RM2 (RD)	URM	MH
Basic Score		2.1	1.9	1.8	1.5	1.4	1.6	1.4	1.2	1.0	1.2	0.9	1.1	1.0	1.1	1.1	0.9	1.1
Severe Vertical Irregularity, V _{L1}		-0.9	-0.9	-0.9	-0.8	-0.7	-0.8	-0.7	-0.7	-0.7	-0.8	-0.6	-0.7	-0.7	-0.7	-0.7	-0.6	NA
Moderate Vertical Irregularity, V _{L1}		-0.6	-0.5	-0.5	-0.4	-0.4	-0.5	-0.4	-0.3	-0.4	-0.4	-0.3	-0.4	-0.4	-0.4	-0.4	-0.3	NA
Plan Irregularity, P _{L1}		-0.7	-0.7	-0.6	-0.5	-0.5	-0.6	-0.4	-0.4	-0.4	-0.5	-0.3	-0.5	-0.4	-0.4	-0.4	-0.3	NA
Pre-Code		-0.3	-0.3	-0.3	-0.3	-0.2	-0.3	-0.2	-0.1	-0.1	-0.2	0.0	-0.2	-0.1	-0.2	-0.2	0.0	0.0
Post-Benchmark		1.9	1.9	2.0	1.0	1.1	1.1	1.5	NA	1.4	1.7	NA	1.5	1.7	1.6	1.6	NA	0.5
Soil Type A or B		0.5	0.5	0.4	0.3	0.3	0.4	0.3	0.2	0.2	0.3	0.1	0.3	0.2	0.3	0.3	0.1	0.1
Soil Type E (1-3 stories)		0.0	-0.2	-0.4	-0.3	-0.2	-0.2	-0.2	-0.1	-0.1	-0.2	0.0	-0.2	-0.1	-0.2	-0.2	0.0	-0.1
Soil Type E (> 3 stories)		-0.4	-0.4	-0.4	-0.3	-0.3	NA	-0.3	-0.1	-0.1	-0.3	-0.1	NA	-0.1	-0.2	-0.2	0.0	NA
Minimum Score, S _{MIN}		0.7	0.7	0.7	0.5	0.5	0.5	0.5	0.5	0.3	0.3	0.3	0.2	0.2	0.3	0.3	0.2	1.0

FINAL LEVEL 1 SCORE, S_{L1} ≥ S_{MIN}: 0.3

<p>EXTENT OF REVIEW</p> <p>Exterior: <input type="checkbox"/> Partial <input checked="" type="checkbox"/> All Sides <input type="checkbox"/> Aerial Interior: <input type="checkbox"/> None <input type="checkbox"/> Visible <input checked="" type="checkbox"/> Entered Drawings Reviewed: <input checked="" type="checkbox"/> Yes <input type="checkbox"/> No Soil Type Source: DNK Geologic Hazards Source: DNK Contact Person: Robert Morales</p> <p>LEVEL 2 SCREENING PERFORMED?</p> <p><input checked="" type="checkbox"/> Yes, Final Level 2 Score, S_{L2} 0.4 <input type="checkbox"/> No Nonstructural hazards? <input type="checkbox"/> Yes <input checked="" type="checkbox"/> No</p>	<p>OTHER HAZARDS</p> <p>Are There Hazards That Trigger A Detailed Structural Evaluation?</p> <p><input type="checkbox"/> Pounding potential (unless S_{L2} > cut-off, if known) <input type="checkbox"/> Falling hazards from taller adjacent building <input type="checkbox"/> Geologic hazards or Soil Type F <input type="checkbox"/> Significant damage/deterioration to the structural system</p>	<p>ACTION REQUIRED</p> <p>Detailed Structural Evaluation Required?</p> <p><input type="checkbox"/> Yes, unknown FEMA building type or other building <input type="checkbox"/> Yes, score less than cut-off <input type="checkbox"/> Yes, other hazards present <input type="checkbox"/> No</p> <p>Detailed Nonstructural Evaluation Recommended? (check one)</p> <p><input type="checkbox"/> Yes, nonstructural hazards identified that should be evaluated <input type="checkbox"/> No, nonstructural hazards exist that may require mitigation, but a detailed evaluation is not necessary <input type="checkbox"/> No, no nonstructural hazards identified <input type="checkbox"/> DNK</p>
--	--	---

See Final Report for Discussion & Conclusions

Where information cannot be verified, screener shall note the following: EST = Estimated or unreliable data OR DNK = Do Not Know

Legend: MRF = Moment-resisting frame RC = Reinforced concrete URM INF = Unreinforced masonry infill MH = Manufactured Housing FD = Flexible diaphragm
BR = Braced frame SW = Shear wall TU = Tilt up LM = Light metal RD = Rigid diaphragm

Rapid Visual Screening of Buildings for Potential Seismic Hazards

FEMA P-154 Data Collection Form

Optional Level 2 data collection to be performed by a civil or structural engineering professional, architect, or graduate student with background in seismic evaluation or design of buildings.

Level 2 (Optional)
VERY HIGH Seismicity

Bldg Name: Administration - 0001.0	Final Level 1 Score: $S_{L1} = 0.1$	<i>(do not consider S_{MIN})</i>	
Screener: Sage Shingle/Dylan Thompson	Level 1 Irregularity Modifiers:	<i>Vertical Irregularity, $V_{L1} = -0.4$</i>	<i>Plan Irregularity, $P_{L1} = -0.5$</i>
Date/Time: 11.04.2022 8:30 AM	ADJUSTED BASELINE SCORE:	$S' = (S_{L1} - V_{L1} - P_{L1}) = 1.0$	

STRUCTURAL MODIFIERS TO ADD TO ADJUSTED BASELINE SCORE

Topic	Statement (If statement is true, circle the "Yes" modifier; otherwise cross out the modifier.)	Yes	Subtotals
Vertical Irregularity, V_{L2}	Sloping Site	W1 building: There is at least a full story grade change from one side of the building to the other.	-0.9
		Non-W1 building: There is at least a full story grade change from one side of the building to the other.	-0.2
	Weak and/or Soft Story (circle one maximum)	W1 building cripple wall: An unbraced cripple wall is visible in the crawl space.	-0.5
		W1 house over garage: Underneath an occupied story, there is a garage opening without a steel moment frame, and there is less than 8' of wall on the same line (for multiple occupied floors above, use 16' of wall minimum).	-0.9
		W1A building open front: There are openings at the ground story (such as for parking) over at least 50% of the length of the building.	-0.9
		Non-W1 building: Length of lateral system at any story is less than 50% of that at story above or height of any story is more than 2.0 times the height of the story above.	-0.7
		Non-W1 building: Length of lateral system at any story is between 50% and 75% of that at story above or height of any story is between 1.3 and 2.0 times the height of the story above.	-0.4
	Setback	Vertical elements of the lateral system at an upper story are outboard of those at the story below causing the diaphragm to cantilever at the offset.	-0.7
		Vertical elements of the lateral system at upper stories are inboard of those at lower stories.	-0.4
		There is an in-plane offset of the lateral elements that is greater than the length of the elements.	-0.2
	Short Column/Pier	C1,C2,C3,PC1,PC2,RM1,RM2: At least 20% of columns (or piers) along a column line in the lateral system have height/depth ratios less than 50% of the nominal height/depth ratio at that level.	-0.4
		C1,C2,C3,PC1,PC2,RM1,RM2: The column depth (or pier width) is less than one half of the depth of the spandrel, or there are infill walls or adjacent floors that shorten the column.	-0.4
Split Level	There is a split level at one of the floor levels or at the roof.	-0.4	
Other Irregularity	There is another observable severe vertical irregularity that obviously affects the building's seismic performance.	-0.7	
	There is another observable moderate vertical irregularity that may affect the building's seismic performance.	-0.4	
Plan Irregularity, P_{L2}	Torsional irregularity: Lateral system does not appear relatively well distributed in plan in either or both directions. (Do not include the W1A open front irregularity listed above.)	-0.5	
	Non-parallel system: There are one or more major vertical elements of the lateral system that are not orthogonal to each other.	-0.2	
	Reentrant corner: Both projections from an interior corner exceed 25% of the overall plan dimension in that direction.	-0.2	
	Diaphragm opening: There is an opening in the diaphragm with a width over 50% of the total diaphragm width at that level.	-0.2	
	C1, C2 building out-of-plane offset: The exterior beams do not align with the columns in plan.	-0.2	
	Other irregularity: There is another observable plan irregularity that obviously affects the building's seismic performance.	-0.5	
Redundancy	The building has at least two bays of lateral elements on each side of the building in each direction.	+0.2	
Pounding	Building is separated from an adjacent structure by less than 1.5% of the height of the shorter of the building and adjacent structure and:	The floors do not align vertically within 2 feet.	-0.7
		One building is 2 or more stories taller than the other.	-0.7
		The building is at the end of the block.	-0.4
S2 Building	"K" bracing geometry is visible.	-0.7	
C1 Building	Flat plate serves as the beam in the moment frame.	-0.3	
PC1/RM1 Bldg	There are roof-to-wall ties that are visible or known from drawings that do not rely on cross-grain bending. (Do not combine with post-benchmark or retrofit modifier.)	+0.2	
PC1/RM1 Bldg	The building has closely spaced, full height interior walls (rather than an interior space with few walls such as in a warehouse).	+0.2	
URM	Gable walls are present.	-0.3	
MH	There is a supplemental seismic bracing system provided between the carriage and the ground.	+0.5	
Retrofit	Comprehensive seismic retrofit is visible or known from drawings.	+1.2	
FINAL LEVEL 2 SCORE, $S_{L2} = (S' + V_{L2} + P_{L2} + M) \geq S_{MIN}$:			0.4
			<i>(Transfer to Level 1 form)</i>

There is observable damage or deterioration or another condition that negatively affects the building's seismic performance: Yes No
If yes, describe the condition in the comment box below and indicate on the Level 1 form that detailed evaluation is required independent of the building's score.

OBSERVABLE NONSTRUCTURAL HAZARDS

Location	Statement (Check "Yes" or "No")	Yes	No	Comment
Exterior	There is an unbraced unreinforced masonry parapet or unbraced unreinforced masonry chimney.		X	
	There is heavy cladding or heavy veneer.		X	
	There is a heavy canopy over exit doors or pedestrian walkways that appears inadequately supported.		X	
	There is an unreinforced masonry appendage over exit doors or pedestrian walkways.		X	
	There is a sign posted on the building that indicates hazardous materials are present.		X	
	There is a taller adjacent building with an unanchored URM wall or unbraced URM parapet or chimney.		X	
	Other observed exterior nonstructural falling hazard:		X	
Interior	There are hollow clay tile or brick partitions at any stair or exit corridor.		X	
	Other observed interior nonstructural falling hazard:		X	

Estimated Nonstructural Seismic Performance (Check appropriate box and transfer to Level 1 form conclusions)
 Potential nonstructural hazards with significant threat to occupant life safety →Detailed Nonstructural Evaluation recommended
 Nonstructural hazards identified with significant threat to occupant life safety →But no Detailed Nonstructural Evaluation required
 Low or no nonstructural hazard threat to occupant life safety →No Detailed Nonstructural Evaluation required

Comments:



Address: 721 Cliff Dr.
Santa Barbara, CA Zip: 93109
Other Identifiers: Main Campus East 0001.1 (from 2018 Fusion Report)
Building Name: Administration - North East Wing
Use: Offices/Classrooms
Latitude: 34.40607 Longitude: -119.69909
Ss: 2.227 S_r: 0.801
Screener(s): Sage Shingle/Dylan Thompson Date/Time: 11.04.2022/8:30am

No. Stories: Above Grade: 2 Below Grade: n/a Year Built: 1939 EST
Total Floor Area (sq. ft.): 21,370 Code Year: 1937
Additions: None Yes, Year(s) Built: _____

Occupancy: Assembly Commercial Emer. Services Historic Shelter
Industrial Office School Government
Utility Warehouse Residential, # Units: _____

Soil Type: A B C D E F DNK
Hard Avg Dense Stiff Soft Poor If DNK, assume Type D.
Rock Rock Soil Soil Soil Soil

Geologic Hazards: Liquefaction: Yes/No DNK Landslide: Yes/No DNK Surf. Rupt.: Yes/No DNK

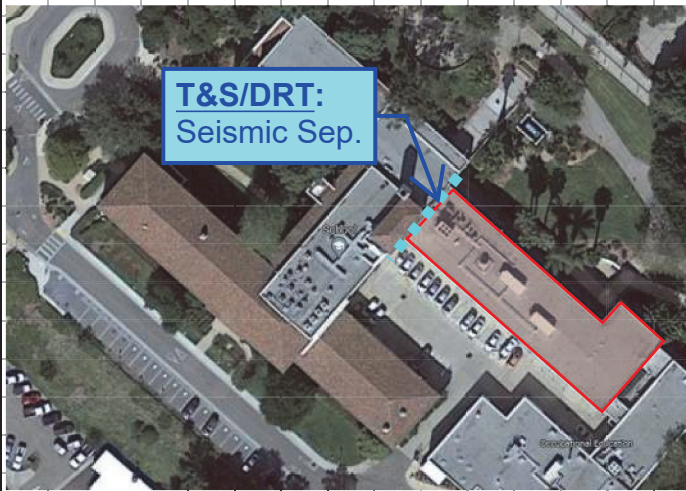
Adjacency: Pounding Falling Hazards from Taller Adjacent Building

Irregularities: Vertical (type/severity) In-Plane Offset (moderate)
 Plan (type)

Exterior Falling Hazards: Unbraced Chimneys Heavy Cladding or Heavy Veneer
 Parapets Appendages
 Other: _____

COMMENTS:
Two-story structure with reinforced concrete slab over reinforced concrete joists for roof and floor and cast-in-place concrete walls/columns supported on a slab-on-grade foundation system. Reinforced concrete shearwall seismic system. Reinforced concrete deck for roof and floor diaphragm. Along the south face of the structure, bottom floor, a series of large openings (some of which have been infilled) exist with a concrete shear wall above that does not stack over a structural wall below causing an in-plane offset. Also along this line, a serious lack of seismic walls at the bottom floor cause a potential for a torsional irregularity.

Site Conditions Observed:
No observed signs of significant structural damage or deterioration.
 Additional sketches or comments on separate page



SKETCH

BASIC SCORE, MODIFIERS, AND FINAL LEVEL 1 SCORE, S_{L1}

FEMA BUILDING TYPE	Do Not Know	W1	W1A	W2	S1 (MRF)	S2 (BR)	S3 (LM)	S4 (RC SW)	S5 (URM INF)	C1 (MRF)	C2 (SW)	C3 (URM INF)	PC1 (TU)	PC2	RM1 (FD)	RM2 (RD)	URM	MH
Basic Score		2.1	1.9	1.8	1.5	1.4	1.6	1.4	1.2	1.0	1.2	0.9	1.1	1.0	1.1	1.1	0.9	1.1
Severe Vertical Irregularity, V _{L1}		-0.9	-0.9	-0.9	-0.8	-0.7	-0.8	-0.7	-0.7	-0.7	-0.8	-0.6	-0.7	-0.7	-0.7	-0.7	-0.6	NA
Moderate Vertical Irregularity, V _{L1}		-0.6	-0.5	-0.5	-0.4	-0.4	-0.5	-0.4	-0.3	-0.4	-0.4	-0.3	-0.4	-0.4	-0.4	-0.4	-0.3	NA
Plan Irregularity, P _{L1}		-0.7	-0.7	-0.6	-0.5	-0.5	-0.6	-0.4	-0.4	-0.4	-0.5	-0.3	-0.5	-0.4	-0.4	-0.4	-0.3	NA
Pre-Code		-0.3	-0.3	-0.3	-0.3	-0.2	-0.3	-0.2	-0.1	-0.1	-0.2	0.0	-0.2	-0.1	-0.2	-0.2	0.0	0.0
Post-Benchmark		1.9	1.9	2.0	1.0	1.1	1.1	1.5	NA	1.4	1.7	NA	1.5	1.7	1.6	1.6	NA	0.5
Soil Type A or B		0.5	0.5	0.4	0.3	0.3	0.4	0.3	0.2	0.2	0.3	0.1	0.3	0.2	0.3	0.3	0.1	0.1
Soil Type E (1-3 stories)		0.0	-0.2	-0.4	-0.3	-0.2	-0.2	-0.2	-0.1	-0.1	-0.2	0.0	-0.2	-0.1	-0.2	-0.2	0.0	-0.1
Soil Type E (> 3 stories)		-0.4	-0.4	-0.4	-0.3	-0.3	NA	-0.3	-0.1	-0.1	-0.3	-0.1	NA	-0.1	-0.2	-0.2	0.0	NA
Minimum Score, S _{MIN}		0.7	0.7	0.7	0.5	0.5	0.5	0.5	0.5	0.3	0.3	0.3	0.2	0.2	0.3	0.3	0.2	1.0

FINAL LEVEL 1 SCORE, S_{L1} ≥ S_{MIN}: 0.6

EXTENT OF REVIEW
Exterior: Partial All Sides Aerial
Interior: None Visible Entered
Drawings Reviewed: Yes No
Soil Type Source: DNK
Geologic Hazards Source: DNK
Contact Person: Robert Morales

OTHER HAZARDS
Are There Hazards That Trigger A Detailed Structural Evaluation?
 Pounding potential (unless S_{L2} > cut-off, if known)
 Falling hazards from taller adjacent building
 Geologic hazards or Soil Type F
 Significant damage/deterioration to the structural system

ACTION REQUIRED
Detailed Structural Evaluation Required?
 Yes, unknown FEMA building type or other building
 Yes, score less than cut-off
 Yes, other hazards present
 No
Detailed Nonstructural Evaluation Recommended? (check one)
 Yes, nonstructural hazards identified that should be evaluated
 No, nonstructural hazards exist that may require mitigation, but a detailed evaluation is not necessary
 No, no nonstructural hazards identified DNK

See Final Report for Discussion & Conclusions

LEVEL 2 SCREENING PERFORMED?
 Yes, Final Level 2 Score, S_{L2} 0.8 No
Nonstructural hazards? Yes No

Where information cannot be verified, screener shall note the following: EST = Estimated or unreliable data OR DNK = Do Not Know

Legend: MRF = Moment-resisting frame RC = Reinforced concrete URM INF = Unreinforced masonry infill MH = Manufactured Housing FD = Flexible diaphragm
BR = Braced frame SW = Shear wall TU = Tilt up LM = Light metal RD = Rigid diaphragm

Rapid Visual Screening of Buildings for Potential Seismic Hazards

FEMA P-154 Data Collection Form

Optional Level 2 data collection to be performed by a civil or structural engineering professional, architect, or graduate student with background in seismic evaluation or design of buildings.

Level 2 (Optional)
VERY HIGH Seismicity

Bldg Name: Administration - 0001.1	Final Level 1 Score: $S_{L1} = 0.6$	<i>(do not consider S_{MIN})</i>	
Screener: Sage Shingle/Dylan Thompson	Level 1 Irregularity Modifiers:	<i>Vertical Irregularity, $V_{L1} = -0.4$</i>	<i>Plan Irregularity, $P_{L1} = 0.0$</i>
Date/Time: 11.04.2022 8:30 AM	ADJUSTED BASELINE SCORE:	$S' = (S_{L1} - V_{L1} - P_{L1}) = 1.0$	

STRUCTURAL MODIFIERS TO ADD TO ADJUSTED BASELINE SCORE

Topic	Statement (If statement is true, circle the "Yes" modifier; otherwise cross out the modifier.)	Yes	Subtotals
Vertical Irregularity, V_{L2}	Sloping Site	W1 building: There is at least a full story grade change from one side of the building to the other.	-0.9
		Non-W1 building: There is at least a full story grade change from one side of the building to the other.	-0.2
	Weak and/or Soft Story (circle one maximum)	W1 building cripple wall: An unbraced cripple wall is visible in the crawl space.	-0.5
		W1 house over garage: Underneath an occupied story, there is a garage opening without a steel moment frame, and there is less than 8' of wall on the same line (for multiple occupied floors above, use 16' of wall minimum).	-0.9
		W1A building open front: There are openings at the ground story (such as for parking) over at least 50% of the length of the building.	-0.9
		Non-W1 building: Length of lateral system at any story is less than 50% of that at story above or height of any story is more than 2.0 times the height of the story above.	-0.7
		Non-W1 building: Length of lateral system at any story is between 50% and 75% of that at story above or height of any story is between 1.3 and 2.0 times the height of the story above.	-0.4
	Setback	Vertical elements of the lateral system at an upper story are outboard of those at the story below causing the diaphragm to cantilever at the offset.	-0.7
		Vertical elements of the lateral system at upper stories are inboard of those at lower stories.	-0.4
		There is an in-plane offset of the lateral elements that is greater than the length of the elements.	-0.2
	Short Column/Pier	C1,C2,C3,PC1,PC2,RM1,RM2: At least 20% of columns (or piers) along a column line in the lateral system have height/depth ratios less than 50% of the nominal height/depth ratio at that level.	-0.4
		C1,C2,C3,PC1,PC2,RM1,RM2: The column depth (or pier width) is less than one half of the depth of the spandrel, or there are infill walls or adjacent floors that shorten the column.	-0.4
	Split Level	There is a split level at one of the floor levels or at the roof.	-0.4
	Other Irregularity	There is another observable severe vertical irregularity that obviously affects the building's seismic performance.	-0.7
There is another observable moderate vertical irregularity that may affect the building's seismic performance.		-0.4	
Plan Irregularity, P_{L2}	Torsional irregularity: Lateral system does not appear relatively well distributed in plan in either or both directions. (Do not include the W1A open front irregularity listed above.)	-0.5	
	Non-parallel system: There are one or more major vertical elements of the lateral system that are not orthogonal to each other.	-0.2	
	Reentrant corner: Both projections from an interior corner exceed 25% of the overall plan dimension in that direction.	-0.2	
	Diaphragm opening: There is an opening in the diaphragm with a width over 50% of the total diaphragm width at that level.	-0.2	
	C1, C2 building out-of-plane offset: The exterior beams do not align with the columns in plan.	-0.2	
	Other irregularity: There is another observable plan irregularity that obviously affects the building's seismic performance.	-0.5	
Redundancy	The building has at least two bays of lateral elements on each side of the building in each direction.	+0.2	
Pounding	Building is separated from an adjacent structure by less than 1.5% of the height of the shorter of the building and adjacent structure and:	The floors do not align vertically within 2 feet.	-0.7
		One building is 2 or more stories taller than the other.	-0.7
		The building is at the end of the block.	-0.4
S2 Building	"K" bracing geometry is visible.	-0.7	
C1 Building	Flat plate serves as the beam in the moment frame.	-0.3	
PC1/RM1 Bldg	There are roof-to-wall ties that are visible or known from drawings that do not rely on cross-grain bending. (Do not combine with post-benchmark or retrofit modifier.)	+0.2	
PC1/RM1 Bldg	The building has closely spaced, full height interior walls (rather than an interior space with few walls such as in a warehouse).	+0.2	
URM	Gable walls are present.	-0.3	
MH	There is a supplemental seismic bracing system provided between the carriage and the ground.	+0.5	
Retrofit	Comprehensive seismic retrofit is visible or known from drawings.	+1.2	
FINAL LEVEL 2 SCORE, $S_{L2} = (S' + V_{L2} + P_{L2} + M) \geq S_{MIN}$:			0.8
			<i>(Transfer to Level 1 form)</i>

There is observable damage or deterioration or another condition that negatively affects the building's seismic performance: Yes No
If yes, describe the condition in the comment box below and indicate on the Level 1 form that detailed evaluation is required independent of the building's score.

OBSERVABLE NONSTRUCTURAL HAZARDS

Location	Statement (Check "Yes" or "No")	Yes	No	Comment
Exterior	There is an unbraced unreinforced masonry parapet or unbraced unreinforced masonry chimney.		X	
	There is heavy cladding or heavy veneer.		X	
	There is a heavy canopy over exit doors or pedestrian walkways that appears inadequately supported.		X	
	There is an unreinforced masonry appendage over exit doors or pedestrian walkways.		X	
	There is a sign posted on the building that indicates hazardous materials are present.		X	
	There is a taller adjacent building with an unanchored URM wall or unbraced URM parapet or chimney.		X	
	Other observed exterior nonstructural falling hazard:		X	
Interior	There are hollow clay tile or brick partitions at any stair or exit corridor.		X	
	Other observed interior nonstructural falling hazard:		X	

Estimated Nonstructural Seismic Performance (Check appropriate box and transfer to Level 1 form conclusions)
 Potential nonstructural hazards with significant threat to occupant life safety →Detailed Nonstructural Evaluation recommended
 Nonstructural hazards identified with significant threat to occupant life safety →But no Detailed Nonstructural Evaluation required
 Low or no nonstructural hazard threat to occupant life safety →No Detailed Nonstructural Evaluation required

Comments:



Address: 721 Cliff Dr.
Santa Barbara, CA Zip: 93109
 Other Identifiers: Main Campus East 0001.2 (from 2018 Fusion Report)
 Building Name: Health Occupation
 Use: Offices/Classrooms
 Latitude: 34.40607 Longitude: -119.69909
 Ss: 2.227 S_r: 0.801
 Screener(s): Sage Shingle/Dylan Thompson Date/Time: 11.04.2022/8:30am

No. Stories: Above Grade: 2 Below Grade: n/a Year Built: 1972 EST
 Total Floor Area (sq. ft.): 10,260 Code Year: 1970
 Additions: None Yes, Year(s) Built: _____

Occupancy: Assembly Commercial Emer. Services Historic Shelter
 Industrial **Office** **School** Government
 Utility Warehouse Residential, # Units: _____

Soil Type: A B C D E F **DNK**
 Hard Avg Dense Stiff Soft Poor **DNK**
 Rock Rock Soil Soil Soil Soil *If DNK, assume Type D.*

Geologic Hazards: Liquefaction: Yes/No **DNK** Landslide: Yes/No **DNK** Surf. Rupt.: Yes/No **DNK**

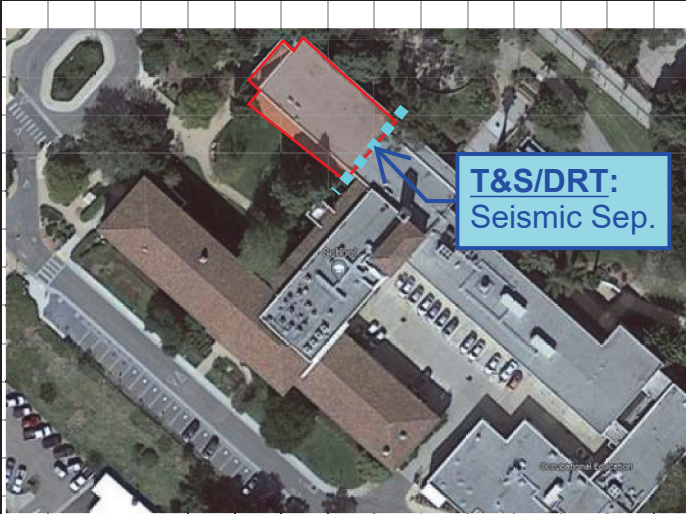
Adjacency: Pounding Falling Hazards from Taller Adjacent Building

Irregularities: Vertical (type/severity) Out-of-Plane Setback (moderate)
 Plan (type) Torsional Irregularity

Exterior Falling Hazards: Unbraced Chimneys Heavy Cladding or Heavy Veneer
 Parapets Appendages
 Other: _____

COMMENTS:
 Two-story structure with reinforced concrete slab over reinforced concrete joists for roof and cast-in-place concrete walls/columns supported on a slab-on-grade foundation system. Reinforced concrete shearwall seismic system. Reinforced concrete deck for roof and floor diaphragm. Concrete shear walls along gridline C at the upper floor are inboard of concrete shear walls below, causing an out-of-plane setback. The lack of seismic strength at the upper floor along gridline B, and the lack of seismic strength at the lower floor along gridline D both cause a torsional irregularity. The seismic separation to the main administration building is only 2" (less than 2" per story or 4" total) and the building sits at the end of a block of structures, so pounding is still a concern.

Site Conditions Observed:
 No observed signs of significant structural damage or deterioration.
 Additional sketches or comments on separate page



SKETCH

BASIC SCORE, MODIFIERS, AND FINAL LEVEL 1 SCORE, S_{L1}

FEMA BUILDING TYPE	Do Not Know	W1	W1A	W2	S1 (MRF)	S2 (BR)	S3 (LM)	S4 (RC SW)	S5 (URM INF)	C1 (MRF)	C2 (SW)	C3 (URM INF)	PC1 (TU)	PC2	RM1 (FD)	RM2 (RD)	URM	MH
Basic Score		2.1	1.9	1.8	1.5	1.4	1.6	1.4	1.2	1.0	1.2	0.9	1.1	1.0	1.1	1.1	0.9	1.1
Severe Vertical Irregularity, V _{L1}		-0.9	-0.9	-0.9	-0.8	-0.7	-0.8	-0.7	-0.7	-0.7	-0.8	-0.6	-0.7	-0.7	-0.7	-0.7	-0.6	NA
Moderate Vertical Irregularity, V _{L1}		-0.6	-0.5	-0.5	-0.4	-0.4	-0.5	-0.4	-0.3	-0.4	-0.4	-0.3	-0.4	-0.4	-0.4	-0.4	-0.3	NA
Plan Irregularity, P _{L1}		-0.7	-0.7	-0.6	-0.5	-0.5	-0.6	-0.4	-0.4	-0.4	-0.5	-0.3	-0.5	-0.4	-0.4	-0.4	-0.3	NA
Pre-Code		-0.3	-0.3	-0.3	-0.3	-0.2	-0.3	-0.2	-0.1	-0.1	-0.2	0.0	-0.2	-0.1	-0.2	-0.2	0.0	0.0
Post-Benchmark		1.9	1.9	2.0	1.0	1.1	1.1	1.5	NA	1.4	1.7	NA	1.5	1.7	1.6	1.6	NA	0.5
Soil Type A or B		0.5	0.5	0.4	0.3	0.3	0.4	0.3	0.2	0.2	0.3	0.1	0.3	0.2	0.3	0.3	0.1	0.1
Soil Type E (1-3 stories)		0.0	-0.2	-0.4	-0.3	-0.2	-0.2	-0.2	-0.1	-0.1	-0.2	0.0	-0.2	-0.1	-0.2	-0.2	0.0	-0.1
Soil Type E (> 3 stories)		-0.4	-0.4	-0.4	-0.3	-0.3	NA	-0.3	-0.1	-0.1	-0.3	-0.1	NA	-0.1	-0.2	-0.2	0.0	NA
Minimum Score, S _{MIN}		0.7	0.7	0.7	0.5	0.5	0.5	0.5	0.5	0.3	0.3	0.3	0.2	0.2	0.3	0.3	0.2	1.0

FINAL LEVEL 1 SCORE, S_{L1} ≥ S_{MIN}: 0.3 0.3

EXTENT OF REVIEW
 Exterior: Partial All Sides Aerial
 Interior: None Visible Entered
 Drawings Reviewed: Yes No
 Soil Type Source: DNK
 Geologic Hazards Source: DNK
 Contact Person: Robert Morales

OTHER HAZARDS
 Are There Hazards That Trigger A Detailed Structural Evaluation?
 Pounding potential (unless S_{L2} > cut-off, if known)
 Falling hazards from taller adjacent building
 Geologic hazards or Soil Type F
 Significant damage/deterioration to the structural system

ACTION REQUIRED
 Detailed Structural Evaluation Required?
 Yes, unknown FEMA building type or other building
 Yes, score less than cut-off
 Yes, other hazards present
 No
See Final Report for Discussion & Conclusions
 Detailed Nonstructural Evaluation Recommended? (check one)
 Yes, nonstructural hazards identified that should be evaluated
 No, nonstructural hazards exist that may require mitigation, but a detailed evaluation is not necessary
 No, no nonstructural hazards identified DNK

LEVEL 2 SCREENING PERFORMED?
 Yes, Final Level 2 Score, S_{L2} 0.3 No
 Nonstructural hazards? Yes No

Where information cannot be verified, screener shall note the following: EST = Estimated or unreliable data OR DNK = Do Not Know

Legend: MRF = Moment-resisting frame RC = Reinforced concrete URM INF = Unreinforced masonry infill MH = Manufactured Housing FD = Flexible diaphragm
 BR = Braced frame SW = Shear wall TU = Tilt up LM = Light metal RD = Rigid diaphragm

Rapid Visual Screening of Buildings for Potential Seismic Hazards

FEMA P-154 Data Collection Form

Optional Level 2 data collection to be performed by a civil or structural engineering professional, architect, or graduate student with background in seismic evaluation or design of buildings.

Level 2 (Optional)
VERY HIGH Seismicity

Bldg Name: Administration - 0001.2	Final Level 1 Score: $S_{L1} = 0.2$	<i>(do not consider S_{MIN})</i>	
Screener: Sage Shingle/Dylan Thompson	Level 1 Irregularity Modifiers:	<i>Vertical Irregularity, $V_{L1} = -0.4$</i>	<i>Plan Irregularity, $P_{L1} = -0.4$</i>
Date/Time: 11.04.2022 8:30 AM	ADJUSTED BASELINE SCORE:	$S' = (S_{L1} - V_{L1} - P_{L1}) = 1.0$	

STRUCTURAL MODIFIERS TO ADD TO ADJUSTED BASELINE SCORE

Topic	Statement (If statement is true, circle the "Yes" modifier; otherwise cross out the modifier.)	Yes	Subtotals
Vertical Irregularity, V_{L2}	Sloping Site	W1 building: There is at least a full story grade change from one side of the building to the other.	-0.9
		Non-W1 building: There is at least a full story grade change from one side of the building to the other.	-0.2
	Weak and/or Soft Story (circle one maximum)	W1 building cripple wall: An unbraced cripple wall is visible in the crawl space.	-0.5
		W1 house over garage: Underneath an occupied story, there is a garage opening without a steel moment frame, and there is less than 8' of wall on the same line (for multiple occupied floors above, use 16' of wall minimum).	-0.9
		W1A building open front: There are openings at the ground story (such as for parking) over at least 50% of the length of the building.	-0.9
		Non-W1 building: Length of lateral system at any story is less than 50% of that at story above or height of any story is more than 2.0 times the height of the story above.	-0.7
		Non-W1 building: Length of lateral system at any story is between 50% and 75% of that at story above or height of any story is between 1.3 and 2.0 times the height of the story above.	-0.4
	Setback	Vertical elements of the lateral system at an upper story are outboard of those at the story below causing the diaphragm to cantilever at the offset.	-0.7
		Vertical elements of the lateral system at upper stories are inboard of those at lower stories.	-0.4
		There is an in-plane offset of the lateral elements that is greater than the length of the elements.	-0.2
	Short Column/Pier	C1,C2,C3,PC1,PC2,RM1,RM2: At least 20% of columns (or piers) along a column line in the lateral system have height/depth ratios less than 50% of the nominal height/depth ratio at that level.	-0.4
		C1,C2,C3,PC1,PC2,RM1,RM2: The column depth (or pier width) is less than one half of the depth of the spandrel, or there are infill walls or adjacent floors that shorten the column.	-0.4
	Split Level	There is a split level at one of the floor levels or at the roof.	-0.4
Other Irregularity	There is another observable severe vertical irregularity that obviously affects the building's seismic performance.	-0.7	
	There is another observable moderate vertical irregularity that may affect the building's seismic performance.	-0.4	
Plan Irregularity, P_{L2}	Torsional irregularity: Lateral system does not appear relatively well distributed in plan in either or both directions. (Do not include the W1A open front irregularity listed above.)	-0.5	
	Non-parallel system: There are one or more major vertical elements of the lateral system that are not orthogonal to each other.	-0.2	
	Reentrant corner: Both projections from an interior corner exceed 25% of the overall plan dimension in that direction.	-0.2	
	Diaphragm opening: There is an opening in the diaphragm with a width over 50% of the total diaphragm width at that level.	-0.2	
	C1, C2 building out-of-plane offset: The exterior beams do not align with the columns in plan.	-0.2	
	Other irregularity: There is another observable plan irregularity that obviously affects the building's seismic performance.	-0.5	
Redundancy	The building has at least two bays of lateral elements on each side of the building in each direction.	+0.2	
Pounding	Building is separated from an adjacent structure by less than 1.5% of the height of the shorter of the building and adjacent structure and:	The floors do not align vertically within 2 feet.	(Cap total) -0.7
		One building is 2 or more stories taller than the other.	pounding -0.7
		The building is at the end of the block.	modifiers at -0.9) -0.4
S2 Building	"K" bracing geometry is visible.	-0.7	
C1 Building	Flat plate serves as the beam in the moment frame.	-0.3	
PC1/RM1 Bldg	There are roof-to-wall ties that are visible or known from drawings that do not rely on cross-grain bending. (Do not combine with post-benchmark or retrofit modifier.)	+0.2	
PC1/RM1 Bldg	The building has closely spaced, full height interior walls (rather than an interior space with few walls such as in a warehouse).	+0.2	
URM	Gable walls are present.	-0.3	
MH	There is a supplemental seismic bracing system provided between the carriage and the ground.	+0.5	
Retrofit	Comprehensive seismic retrofit is visible or known from drawings.	+1.2	
FINAL LEVEL 2 SCORE, $S_{L2} = (S' + V_{L2} + P_{L2} + M) \geq S_{MIN}$: 0.3			<i>(Transfer to Level 1 form)</i>
There is observable damage or deterioration or another condition that negatively affects the building's seismic performance: <input type="checkbox"/> Yes <input checked="" type="checkbox"/> No			
If yes, describe the condition in the comment box below and indicate on the Level 1 form that detailed evaluation is required independent of the building's score.			

FINAL LEVEL 2 SCORE, $S_{L2} = (S' + V_{L2} + P_{L2} + M) \geq S_{MIN}$: **0.3** *(Transfer to Level 1 form)*

There is observable damage or deterioration or another condition that negatively affects the building's seismic performance: Yes No
If yes, describe the condition in the comment box below and indicate on the Level 1 form that detailed evaluation is required independent of the building's score.

OBSERVABLE NONSTRUCTURAL HAZARDS

Location	Statement (Check "Yes" or "No")	Yes	No	Comment
Exterior	There is an unbraced unreinforced masonry parapet or unbraced unreinforced masonry chimney.		X	
	There is heavy cladding or heavy veneer.		X	
	There is a heavy canopy over exit doors or pedestrian walkways that appears inadequately supported.		X	
	There is an unreinforced masonry appendage over exit doors or pedestrian walkways.		X	
	There is a sign posted on the building that indicates hazardous materials are present.		X	
	There is a taller adjacent building with an unanchored URM wall or unbraced URM parapet or chimney.		X	
	Other observed exterior nonstructural falling hazard:		X	
Interior	There are hollow clay tile or brick partitions at any stair or exit corridor.		X	
	Other observed interior nonstructural falling hazard:		X	

Estimated Nonstructural Seismic Performance (Check appropriate box and transfer to Level 1 form conclusions)

Potential nonstructural hazards with significant threat to occupant life safety →Detailed Nonstructural Evaluation recommended

Nonstructural hazards identified with significant threat to occupant life safety →But no Detailed Nonstructural Evaluation required

Low or no nonstructural hazard threat to occupant life safety →No Detailed Nonstructural Evaluation required

Comments:



Address: 721 Cliff Dr.
Santa Barbara, CA Zip: 93109
Other Identifiers: Main Campus East 0003 (from 2018 Fusion Report)
Building Name: Campus Bookstore
Use: Bookstore/Offices
Latitude: 34.40540 Longitude: -119.69709
Ss: 2.228 S_r: 0.802
Screener(s): Sage Shingle/Dylan Thompson Date/Time: 11.04.2022/9:30am

No. Stories: Above Grade: 1 Below Grade: 1 Year Built: 1991 EST
Total Floor Area (sq. ft.): 17,733 Code Year: 1988
Additions: None Yes, Year(s) Built: _____

Occupancy: Assembly Commercial Emer. Services Historic Shelter
Industrial Office School Government
Utility Warehouse Residential, # Units: _____

Soil Type: A B C D E F DNK
Hard Avg Dense Stiff Soft Poor If DNK, assume Type D.
Rock Rock Soil Soil Soil Soil

Geologic Hazards: Liquefaction: Yes/No DNK Landslide: Yes/No DNK Surf. Rupt.: Yes/No DNK

Adjacency: Pounding Falling Hazards from Taller Adjacent Building

Irregularities: Vertical (type/severity) Out-of-Plane Offset
 Plan (type) Re-entrant Corner / Non-Parallel Systems

Exterior Falling Hazards: Unbraced Chimneys Heavy Cladding or Heavy Veneer
 Parapets Appendages
 Other: _____

COMMENTS:
Two-story structure with steel-framed roof and floor and light gage steel or reinforced masonry walls supported on a slab-on-grade foundation system. Tube steel braced frame over reinforced masonry shearwall seismic system. Concrete filled metal deck for roof and floor diaphragm. Along gridline 'W 480'-0", a brace frame at the upper floor does not stack over a masonry shear wall below causing an out-of-plane setback. Re-entrant corners exists at the entrance and south face of the building. Brace frames at the upper floor are non-orthogonal to each other (some facing N-S while others are N 45° E) causing a non-parallel systems irregularity.

Site Conditions Observed:
No observed signs of significant structural damage or deterioration.
 Additional sketches or comments on separate page



SKETCH

BASIC SCORE, MODIFIERS, AND FINAL LEVEL 1 SCORE, S_{L1}

FEMA BUILDING TYPE	Do Not Know	W1	W1A	W2	S1 (MRF)	S2 (BR)	S3 (LM)	S4 (RC SW)	S5 (URM INF)	C1 (MRF)	C2 (SW)	C3 (URM INF)	PC1 (TU)	PC2	RM1 (FD)	RM2 (RD)	URM	MH
Basic Score		2.1	1.9	1.8	1.5	1.4	1.6	1.4	1.2	1.0	1.2	0.9	1.1	1.0	1.1	1.1	0.9	1.1
Severe Vertical Irregularity, V _{L1}		-0.9	-0.9	-0.9	-0.8	-0.7	-0.8	-0.7	-0.7	-0.7	-0.8	-0.6	-0.7	-0.7	-0.7	-0.7	-0.6	NA
Moderate Vertical Irregularity, V _{L1}		-0.6	-0.5	-0.5	-0.4	-0.4	-0.5	-0.4	-0.3	-0.4	-0.4	-0.3	-0.4	-0.4	-0.4	-0.4	-0.3	NA
Plan Irregularity, P _{L1}		-0.7	-0.7	-0.6	-0.5	-0.5	-0.6	-0.4	-0.4	-0.4	-0.5	-0.3	-0.5	-0.4	-0.4	-0.4	-0.3	NA
Pre-Code		-0.3	-0.3	-0.3	-0.3	-0.2	-0.3	-0.2	-0.1	-0.1	-0.2	0.0	-0.2	-0.1	-0.2	-0.2	0.0	0.0
Post-Benchmark		1.9	1.9	2.0	1.0	1.1	1.1	1.5	NA	1.4	1.7	NA	1.5	1.7	1.6	1.6	NA	0.5
Soil Type A or B		0.5	0.5	0.4	0.3	0.3	0.4	0.3	0.2	0.2	0.3	0.1	0.3	0.2	0.3	0.3	0.1	0.1
Soil Type E (1-3 stories)		0.0	-0.2	-0.4	-0.3	-0.2	-0.2	-0.2	-0.1	-0.1	-0.2	0.0	-0.2	-0.1	-0.2	-0.2	0.0	-0.1
Soil Type E (> 3 stories)		-0.4	-0.4	-0.4	-0.3	-0.3	NA	-0.3	-0.1	-0.1	-0.3	-0.1	NA	-0.1	-0.2	-0.2	0.0	NA
Minimum Score, S _{MIN}		0.7	0.7	0.7	0.5	0.5	0.5	0.5	0.5	0.3	0.3	0.3	0.2	0.2	0.3	0.3	0.2	1.0

FINAL LEVEL 1 SCORE, S_{L1} ≥ S_{MIN}: **0.5**

EXTENT OF REVIEW
Exterior: Partial All Sides Aerial
Interior: None Visible Entered
Drawings Reviewed: Yes No
Soil Type Source: DNK
Geologic Hazards Source: DNK
Contact Person: Robert Morales

OTHER HAZARDS
Are There Hazards That Trigger A Detailed Structural Evaluation?
 Pounding potential (unless S_{L2} > cut-off, if known)
 Falling hazards from taller adjacent building
 Geologic hazards or Soil Type F
 Significant damage/deterioration to the structural system

ACTION REQUIRED
Detailed Structural Evaluation Required?
 Yes, unknown FEMA building type or other building
 Yes, score less than cut-off
 Yes, other hazards present
 No
See Final Report for Discussion & Conclusions
Detailed Nonstructural Evaluation Recommended? (check one)
 Yes, nonstructural hazards identified that should be evaluated
 No, nonstructural hazards exist that may require mitigation, but a detailed evaluation is not necessary
 No, no nonstructural hazards identified DNK

LEVEL 2 SCREENING PERFORMED?
 Yes, Final Level 2 Score, S_{L2} _____ No
Nonstructural hazards? Yes No

Where information cannot be verified, screener shall note the following: EST = Estimated or unreliable data OR DNK = Do Not Know

Legend: MRF = Moment-resisting frame RC = Reinforced concrete URM INF = Unreinforced masonry infill MH = Manufactured Housing FD = Flexible diaphragm
BR = Braced frame SW = Shear wall TU = Tilt up LM = Light metal RD = Rigid diaphragm



Address: 721 Cliff Dr.
Santa Barbara, CA Zip: 93109
Other Identifiers: Main Campus East 0004 (from 2018 Fusion Report)
Building Name: Campus Center
Use: Offices/Classrooms/Cafeteria
Latitude: 34.40615 Longitude: -119.69675
Ss: 2.226 S1: 0.801
Screener(s): Sage Shingle/Dylan Thompson Date/Time: 11.04.2022/9:00am

No. Stories: Above Grade: 2 Below Grade: n/a Year Built: 1965 EST
Total Floor Area (sq. ft.): 30,384 Code Year: 1964
Additions: None Yes, Year(s) Built:

Occupancy: Assembly Commercial Emer. Services Historic Shelter
Industrial Office School Government
Utility Warehouse Residential, # Units:

Soil Type: A B C D E F DNK
Hard Avg Dense Stiff Soft Poor
Rock Rock Soil Soil Soil Soil
If DNK, assume Type D.

Geologic Hazards: Liquefaction: Yes/No DNK Landslide: Yes/No DNK Surf. Rupt.: Yes/No DNK

Adjacency: Pounding Falling Hazards from Taller Adjacent Building

Irregularities: Vertical (type/severity) Out-of-Plane Setback (moderate)
 Plan (type) Re-entrant Corner / Torsional Irregularity

Exterior Falling Hazards: Unbraced Chimneys Heavy Cladding or Heavy Veneer
 Parapets Appendages
 Other:

COMMENTS:
Two-story structure with cast-in-place concrete floor, pre-cast concrete roof and cast-in-place concrete walls supported on a slab-on-grade foundation system. Reinforced concrete shearwall seismic system. Reinforced concrete topping slab for roof diaphragm and reinforced concrete deck for floor diaphragm. A concrete shear wall at the upper floor located along gridline 2 is inboard of the concrete shear walls at the level below, causing an out-of-plane setback. There are re-entrant corners at the east and west corners of the upper structure.

Site Conditions Observed:
No observed signs of significant structural damage or deterioration.

Additional sketches or comments on separate page



SKETCH

BASIC SCORE, MODIFIERS, AND FINAL LEVEL 1 SCORE, S_{L1}

FEMA BUILDING TYPE	Do Not Know	W1	W1A	W2	S1 (MRF)	S2 (BR)	S3 (LM)	S4 (RC SW)	S5 (URM INF)	C1 (MRF)	C2 (SW)	C3 (URM INF)	PC1 (TU)	PC2	RM1 (FD)	RM2 (RD)	URM	MH
Basic Score		2.1	1.9	1.8	1.5	1.4	1.6	1.4	1.2	1.0	1.2	0.9	1.1	1.0	1.1	1.1	0.9	1.1
Severe Vertical Irregularity, V _{L1}		-0.9	-0.9	-0.9	-0.8	-0.7	-0.8	-0.7	-0.7	-0.7	-0.8	-0.6	-0.7	-0.7	-0.7	-0.7	-0.6	NA
Moderate Vertical Irregularity, V _{L1}		-0.6	-0.5	-0.5	-0.4	-0.4	-0.5	-0.4	-0.3	-0.4	-0.4	-0.3	-0.4	-0.4	-0.4	-0.4	-0.3	NA
Plan Irregularity, P _{L1}		-0.7	-0.7	-0.6	-0.5	-0.5	-0.6	-0.4	-0.4	-0.4	-0.5	-0.3	-0.5	-0.4	-0.4	-0.4	-0.3	NA
Pre-Code		-0.3	-0.3	-0.3	-0.3	-0.2	-0.3	-0.2	-0.1	-0.1	-0.2	0.0	-0.2	-0.1	-0.2	-0.2	0.0	0.0
Post-Benchmark		1.9	1.9	2.0	1.0	1.1	1.1	1.5	NA	1.4	1.7	NA	1.5	1.7	1.6	1.6	NA	0.5
Soil Type A or B		0.5	0.5	0.4	0.3	0.3	0.4	0.3	0.2	0.2	0.3	0.1	0.3	0.2	0.3	0.3	0.1	0.1
Soil Type E (1-3 stories)		0.0	-0.2	-0.4	-0.3	-0.2	-0.2	-0.2	-0.1	-0.1	-0.2	0.0	-0.2	-0.1	-0.2	-0.2	0.0	-0.1
Soil Type E (> 3 stories)		-0.4	-0.4	-0.4	-0.3	-0.3	NA	-0.3	-0.1	-0.1	-0.3	-0.1	NA	-0.1	-0.2	-0.2	0.0	NA
Minimum Score, S _{MIN}		0.7	0.7	0.7	0.5	0.5	0.5	0.5	0.5	0.3	0.3	0.3	0.2	0.2	0.3	0.3	0.2	1.0

FINAL LEVEL 1 SCORE, S_{L1} ≥ S_{MIN}: 0.3

EXTENT OF REVIEW
Exterior: Partial All Sides Aerial
Interior: None Visible Entered
Drawings Reviewed: Yes No
Soil Type Source: DNK
Geologic Hazards Source: DNK
Contact Person: Robert Morales

OTHER HAZARDS
Are There Hazards That Trigger A Detailed Structural Evaluation?
 Pounding potential (unless S_{L2} > cut-off, if known)
 Falling hazards from taller adjacent building
 Geologic hazards or Soil Type F
 Significant damage/deterioration to the structural system

ACTION REQUIRED
Detailed Structural Evaluation Required?
 Yes, unknown FEMA building type or other building
 Yes, score less than cut-off
 Yes, other hazards present
 No
Detailed Nonstructural Evaluation Recommended? (check one)
 Yes, nonstructural hazards identified that should be evaluated
 No, nonstructural hazards exist that may require mitigation, but a detailed evaluation is not necessary
 No, no nonstructural hazards identified DNK

See Final Report for Discussion & Conclusions

LEVEL 2 SCREENING PERFORMED?
 Yes, Final Level 2 Score, S_{L2} 0.3 No
Nonstructural hazards? Yes No

Where information cannot be verified, screener shall note the following: EST = Estimated or unreliable data OR DNK = Do Not Know

Legend: MRF = Moment-resisting frame RC = Reinforced concrete URM INF = Unreinforced masonry infill MH = Manufactured Housing FD = Flexible diaphragm
BR = Braced frame SW = Shear wall TU = Tilt up LM = Light metal RD = Rigid diaphragm

Rapid Visual Screening of Buildings for Potential Seismic Hazards

FEMA P-154 Data Collection Form

Optional Level 2 data collection to be performed by a civil or structural engineering professional, architect, or graduate student with background in seismic evaluation or design of buildings.

Level 2 (Optional)
VERY HIGH Seismicity

Bldg Name: Campus Center - 0004	Final Level 1 Score: $S_{L1} = 0.3$	<i>(do not consider S_{MIN})</i>	
Screener: Sage Shingle/Dylan Thompson	Level 1 Irregularity Modifiers:	<i>Vertical Irregularity, $V_{L1} = -0.4$</i>	<i>Plan Irregularity, $P_{L1} = -0.5$</i>
Date/Time: 11.04.2022 9:00 AM	ADJUSTED BASELINE SCORE:	$S' = (S_{L1} - V_{L1} - P_{L1}) = 1.2$	

STRUCTURAL MODIFIERS TO ADD TO ADJUSTED BASELINE SCORE

Topic	Statement (If statement is true, circle the "Yes" modifier; otherwise cross out the modifier.)	Yes	Subtotals
Vertical Irregularity, V_{L2}	Sloping Site	W1 building: There is at least a full story grade change from one side of the building to the other.	-0.9
		Non-W1 building: There is at least a full story grade change from one side of the building to the other.	-0.2
	Weak and/or Soft Story (circle one maximum)	W1 building cripple wall: An unbraced cripple wall is visible in the crawl space.	-0.5
		W1 house over garage: Underneath an occupied story, there is a garage opening without a steel moment frame, and there is less than 8' of wall on the same line (for multiple occupied floors above, use 16' of wall minimum).	-0.9
		W1A building open front: There are openings at the ground story (such as for parking) over at least 50% of the length of the building.	-0.9
		Non-W1 building: Length of lateral system at any story is less than 50% of that at story above or height of any story is more than 2.0 times the height of the story above.	-0.7
		Non-W1 building: Length of lateral system at any story is between 50% and 75% of that at story above or height of any story is between 1.3 and 2.0 times the height of the story above.	-0.4
	Setback	Vertical elements of the lateral system at an upper story are outboard of those at the story below causing the diaphragm to cantilever at the offset.	-0.7
		Vertical elements of the lateral system at upper stories are inboard of those at lower stories.	-0.4
		There is an in-plane offset of the lateral elements that is greater than the length of the elements.	-0.2
	Short Column/Pier	C1,C2,C3,PC1,PC2,RM1,RM2: At least 20% of columns (or piers) along a column line in the lateral system have height/depth ratios less than 50% of the nominal height/depth ratio at that level.	-0.4
		C1,C2,C3,PC1,PC2,RM1,RM2: The column depth (or pier width) is less than one half of the depth of the spandrel, or there are infill walls or adjacent floors that shorten the column.	-0.4
	Split Level	There is a split level at one of the floor levels or at the roof.	-0.4
Other Irregularity	There is another observable severe vertical irregularity that obviously affects the building's seismic performance.	-0.7	
	There is another observable moderate vertical irregularity that may affect the building's seismic performance.	-0.4	
Plan Irregularity, P_{L2}	Torsional irregularity: Lateral system does not appear relatively well distributed in plan in either or both directions. (Do not include the W1A open front irregularity listed above.)	-0.5	
	Non-parallel system: There are one or more major vertical elements of the lateral system that are not orthogonal to each other.	-0.2	
	Reentrant corner: Both projections from an interior corner exceed 25% of the overall plan dimension in that direction.	-0.2	
	Diaphragm opening: There is an opening in the diaphragm with a width over 50% of the total diaphragm width at that level.	-0.2	
	C1, C2 building out-of-plane offset: The exterior beams do not align with the columns in plan.	-0.2	
	Other irregularity: There is another observable plan irregularity that obviously affects the building's seismic performance.	-0.5	
Redundancy	The building has at least two bays of lateral elements on each side of the building in each direction.	+0.2	
Pounding	Building is separated from an adjacent structure by less than 1.5% of the height of the shorter of the building and adjacent structure and:	The floors do not align vertically within 2 feet.	(Cap total) -0.7
		One building is 2 or more stories taller than the other.	pounding -0.7
		The building is at the end of the block.	modifiers at -0.9) -0.4
S2 Building	"K" bracing geometry is visible.	-0.7	
C1 Building	Flat plate serves as the beam in the moment frame.	-0.3	
PC1/RM1 Bldg	There are roof-to-wall ties that are visible or known from drawings that do not rely on cross-grain bending. (Do not combine with post-benchmark or retrofit modifier.)	+0.2	
PC1/RM1 Bldg	The building has closely spaced, full height interior walls (rather than an interior space with few walls such as in a warehouse).	+0.2	
URM	Gable walls are present.	-0.3	
MH	There is a supplemental seismic bracing system provided between the carriage and the ground.	+0.5	
Retrofit	Comprehensive seismic retrofit is visible or known from drawings.	+1.2	
FINAL LEVEL 2 SCORE, $S_{L2} = (S' + V_{L2} + P_{L2} + M) \geq S_{MIN}$:			0.3 (Transfer to Level 1 form)

There is observable damage or deterioration or another condition that negatively affects the building's seismic performance: Yes No
If yes, describe the condition in the comment box below and indicate on the Level 1 form that detailed evaluation is required independent of the building's score.

OBSERVABLE NONSTRUCTURAL HAZARDS

Location	Statement (Check "Yes" or "No")	Yes	No	Comment
Exterior	There is an unbraced unreinforced masonry parapet or unbraced unreinforced masonry chimney.		X	
	There is heavy cladding or heavy veneer.		X	
	There is a heavy canopy over exit doors or pedestrian walkways that appears inadequately supported.		X	
	There is an unreinforced masonry appendage over exit doors or pedestrian walkways.		X	
	There is a sign posted on the building that indicates hazardous materials are present.		X	
	There is a taller adjacent building with an unanchored URM wall or unbraced URM parapet or chimney.		X	
	Other observed exterior nonstructural falling hazard:		X	
Interior	There are hollow clay tile or brick partitions at any stair or exit corridor.		X	
	Other observed interior nonstructural falling hazard:		X	

Estimated Nonstructural Seismic Performance (Check appropriate box and transfer to Level 1 form conclusions)
 Potential nonstructural hazards with significant threat to occupant life safety →Detailed Nonstructural Evaluation recommended
 Nonstructural hazards identified with significant threat to occupant life safety →But no Detailed Nonstructural Evaluation required
 Low or no nonstructural hazard threat to occupant life safety →No Detailed Nonstructural Evaluation required

Comments:



Address: 721 Cliff Dr.
Santa Barbara, CA Zip: 93109
Other Identifiers: Main Campus East 0008 (from 2018 Fusion Report)
Building Name: Earth and Bio-Science
Use: Offices/Classrooms
Latitude: 34.40561 Longitude: -119.69758
Ss: 2.228 S_r: 0.801
Screener(s): Sage Shingle/Dylan Thompson Date/Time: 11.04.2022/9:00am

No. Stories: Above Grade: 3 Below Grade: n/a Year Built: 1968 EST
Total Floor Area (sq. ft.): 46,541 Code Year: 1967
Additions: None Yes, Year(s) Built: 2000

Occupancy: Assembly Commercial Emer. Services Historic Shelter
Industrial Office School Government
Utility Warehouse Residential, # Units: _____

Soil Type: A B C D E F DNK
Hard Avg Dense Stiff Soft Poor
Rock Rock Soil Soil Soil Soil
If DNK, assume Type D.

Geologic Hazards: Liquefaction: Yes/No DNK Landslide: Yes/No DNK Surf. Rupt.: Yes/No DNK

Adjacency: Pounding Falling Hazards from Taller Adjacent Building

Irregularities: Vertical (type/severity) _____
 Plan (type) _____

Exterior Falling Hazards: Unbraced Chimneys Heavy Cladding or Heavy Veneer
 Parapets Appendages
 Other: _____

COMMENTS:
Three-story structure with concrete encased steel-framed floor and roof and steel columns supported on a slab-on-grade foundation system. Tube steel braced frame over reinforced fully grouted masonry shearwall seismic system. Reinforced concrete slab for floor and roof diaphragm. A comprehensive seismic retrofit occurred in 2000, along with an exterior stair addition.

Site Conditions Observed:
No observed signs of significant structural damage or deterioration.

 Additional sketches or comments on separate page



SKETCH

BASIC SCORE, MODIFIERS, AND FINAL LEVEL 1 SCORE, S_{L1}

FEMA BUILDING TYPE	Do Not Know	W1	W1A	W2	S1 (MRF)	S2 (BR)	S3 (LM)	S4 (RC SW)	S5 (URM INF)	C1 (MRF)	C2 (SW)	C3 (URM INF)	PC1 (TU)	PC2	RM1 (FD)	RM2 (RD)	URM	MH
Basic Score		2.1	1.9	1.8	1.5	1.4	1.6	1.4	1.2	1.0	1.2	0.9	1.1	1.0	1.1	1.1	0.9	1.1
Severe Vertical Irregularity, V _{L1}		-0.9	-0.9	-0.9	-0.8	-0.7	-0.8	-0.7	-0.7	-0.7	-0.8	-0.6	-0.7	-0.7	-0.7	-0.7	-0.6	NA
Moderate Vertical Irregularity, V _{L1}		-0.6	-0.5	-0.5	-0.4	-0.4	-0.5	-0.4	-0.3	-0.4	-0.4	-0.3	-0.4	-0.4	-0.4	-0.4	-0.3	NA
Plan Irregularity, P _{L1}		-0.7	-0.7	-0.6	-0.5	-0.5	-0.6	-0.4	-0.4	-0.4	-0.5	-0.3	-0.5	-0.4	-0.4	-0.4	-0.3	NA
Pre-Code		-0.3	-0.3	-0.3	-0.3	-0.2	-0.3	-0.2	-0.1	-0.1	-0.2	0.0	-0.2	-0.1	-0.2	-0.2	0.0	0.0
Post-Benchmark		1.9	1.9	2.0	1.0	1.1	1.1	1.5	NA	1.4	1.7	NA	1.5	1.7	1.6	1.6	NA	0.5
Soil Type A or B		0.5	0.5	0.4	0.3	0.3	0.4	0.3	0.2	0.2	0.3	0.1	0.3	0.2	0.3	0.3	0.1	0.1
Soil Type E (1-3 stories)		0.0	-0.2	-0.4	-0.3	-0.2	-0.2	-0.2	-0.1	-0.1	-0.2	0.0	-0.2	-0.1	-0.2	-0.2	0.0	-0.1
Soil Type E (> 3 stories)		-0.4	-0.4	-0.4	-0.3	-0.3	NA	-0.3	-0.1	-0.1	-0.3	-0.1	NA	-0.1	-0.2	-0.2	0.0	NA
Minimum Score, S _{MIN}		0.7	0.7	0.7	0.5	0.5	0.5	0.5	0.5	0.3	0.3	0.3	0.2	0.2	0.3	0.3	0.2	1.0

FINAL LEVEL 1 SCORE, S_{L1} ≥ S_{MIN}:

1.2

<p>EXTENT OF REVIEW</p> <p>Exterior: <input type="checkbox"/> Partial <input checked="" type="checkbox"/> All Sides <input type="checkbox"/> Aerial Interior: <input type="checkbox"/> None <input type="checkbox"/> Visible <input checked="" type="checkbox"/> Entered Drawings Reviewed: <input checked="" type="checkbox"/> Yes <input type="checkbox"/> No Soil Type Source: DNK Geologic Hazards Source: DNK Contact Person: Robert Morales</p> <p>LEVEL 2 SCREENING PERFORMED?</p> <p><input checked="" type="checkbox"/> Yes, Final Level 2 Score, S_{L2} 2.6 <input type="checkbox"/> No Nonstructural hazards? <input type="checkbox"/> Yes <input checked="" type="checkbox"/> No</p>	<p>OTHER HAZARDS</p> <p>Are There Hazards That Trigger A Detailed Structural Evaluation?</p> <p><input type="checkbox"/> Pounding potential (unless S_{L2} > cut-off, if known) <input type="checkbox"/> Falling hazards from taller adjacent building <input type="checkbox"/> Geologic hazards or Soil Type F <input type="checkbox"/> Significant damage/deterioration to the structural system</p>	<p>ACTION REQUIRED</p> <p>Detailed Structural Evaluation Required?</p> <p><input type="checkbox"/> Yes, unknown FEMA building type or other building <input type="checkbox"/> Yes, score less than cut-off <input type="checkbox"/> Yes, other hazards present <input type="checkbox"/> No</p> <p>Detailed Nonstructural Evaluation Recommended? (check one)</p> <p><input type="checkbox"/> Yes, nonstructural hazards identified that should be evaluated <input type="checkbox"/> No, nonstructural hazards exist that may require mitigation, but a detailed evaluation is not necessary <input type="checkbox"/> No, no nonstructural hazards identified <input type="checkbox"/> DNK</p>
---	--	---

See Final Report for Discussion & Conclusions

Where information cannot be verified, screener shall note the following: EST = Estimated or unreliable data OR DNK = Do Not Know

Legend: MRF = Moment-resisting frame RC = Reinforced concrete URM INF = Unreinforced masonry infill MH = Manufactured Housing FD = Flexible diaphragm
BR = Braced frame SW = Shear wall TU = Tilt up LM = Light metal RD = Rigid diaphragm

Rapid Visual Screening of Buildings for Potential Seismic Hazards

FEMA P-154 Data Collection Form

Optional Level 2 data collection to be performed by a civil or structural engineering professional, architect, or graduate student with background in seismic evaluation or design of buildings.

Level 2 (Optional)
VERY HIGH Seismicity

Bldg Name: Earth and Bio-Science	Final Level 1 Score: $S_{L1} = 1.2$	<i>(do not consider S_{MIN})</i>	
Screener: Sage Shingle/Dylan Thompson	Level 1 Irregularity Modifiers:	<i>Vertical Irregularity, $V_{L1} = 0.0$</i>	<i>Plan Irregularity, $P_{L1} = 0.0$</i>
Date/Time: 11.04.2022 9:00 AM	ADJUSTED BASELINE SCORE:	$S' = (S_{L1} - V_{L1} - P_{L1}) = 1.2$	

STRUCTURAL MODIFIERS TO ADD TO ADJUSTED BASELINE SCORE

Topic	Statement (If statement is true, circle the "Yes" modifier; otherwise cross out the modifier.)	Yes	Subtotals
Vertical Irregularity, V_{L2}	Sloping Site	W1 building: There is at least a full story grade change from one side of the building to the other.	-0.9
		Non-W1 building: There is at least a full story grade change from one side of the building to the other.	-0.2
	Weak and/or Soft Story (circle one maximum)	W1 building cripple wall: An unbraced cripple wall is visible in the crawl space.	-0.5
		W1 house over garage: Underneath an occupied story, there is a garage opening without a steel moment frame, and there is less than 8' of wall on the same line (for multiple occupied floors above, use 16' of wall minimum).	-0.9
		W1A building open front: There are openings at the ground story (such as for parking) over at least 50% of the length of the building.	-0.9
		Non-W1 building: Length of lateral system at any story is less than 50% of that at story above or height of any story is more than 2.0 times the height of the story above.	-0.7
		Non-W1 building: Length of lateral system at any story is between 50% and 75% of that at story above or height of any story is between 1.3 and 2.0 times the height of the story above.	-0.4
	Setback	Vertical elements of the lateral system at an upper story are outboard of those at the story below causing the diaphragm to cantilever at the offset.	-0.7
		Vertical elements of the lateral system at upper stories are inboard of those at lower stories.	-0.4
		There is an in-plane offset of the lateral elements that is greater than the length of the elements.	-0.2
	Short Column/Pier	C1,C2,C3,PC1,PC2,RM1,RM2: At least 20% of columns (or piers) along a column line in the lateral system have height/depth ratios less than 50% of the nominal height/depth ratio at that level.	-0.4
		C1,C2,C3,PC1,PC2,RM1,RM2: The column depth (or pier width) is less than one half of the depth of the spandrel, or there are infill walls or adjacent floors that shorten the column.	-0.4
Split Level	There is a split level at one of the floor levels or at the roof.	-0.4	
Other Irregularity	There is another observable severe vertical irregularity that obviously affects the building's seismic performance.	-0.7	
	There is another observable moderate vertical irregularity that may affect the building's seismic performance.	-0.4	
Plan Irregularity, P_{L2}	Torsional irregularity: Lateral system does not appear relatively well distributed in plan in either or both directions. (Do not include the W1A open front irregularity listed above.)	-0.5	
	Non-parallel system: There are one or more major vertical elements of the lateral system that are not orthogonal to each other.	-0.2	
	Reentrant corner: Both projections from an interior corner exceed 25% of the overall plan dimension in that direction.	-0.2	
	Diaphragm opening: There is an opening in the diaphragm with a width over 50% of the total diaphragm width at that level.	-0.2	
	C1, C2 building out-of-plane offset: The exterior beams do not align with the columns in plan.	-0.2	
	Other irregularity: There is another observable plan irregularity that obviously affects the building's seismic performance.	-0.5	
Redundancy	The building has at least two bays of lateral elements on each side of the building in each direction.	+0.2	
Pounding	Building is separated from an adjacent structure by less than 1.5% of the height of the shorter of the building and adjacent structure and:	The floors do not align vertically within 2 feet.	(Cap total) -0.7
		One building is 2 or more stories taller than the other.	pounding -0.7
		The building is at the end of the block.	modifiers at -0.9 -0.4
S2 Building	"K" bracing geometry is visible.	-0.7	
C1 Building	Flat plate serves as the beam in the moment frame.	-0.3	
PC1/RM1 Bldg	There are roof-to-wall ties that are visible or known from drawings that do not rely on cross-grain bending. (Do not combine with post-benchmark or retrofit modifier.)	+0.2	
PC1/RM1 Bldg	The building has closely spaced, full height interior walls (rather than an interior space with few walls such as in a warehouse).	+0.2	
URM	Gable walls are present.	-0.3	
MH	There is a supplemental seismic bracing system provided between the carriage and the ground.	+0.5	
Retrofit	Comprehensive seismic retrofit is visible or known from drawings.	+1.2	
FINAL LEVEL 2 SCORE, $S_{L2} = (S' + V_{L2} + P_{L2} + M) \geq S_{MIN}$:			2.6 (Transfer to Level 1 form)

There is observable damage or deterioration or another condition that negatively affects the building's seismic performance: Yes No
If yes, describe the condition in the comment box below and indicate on the Level 1 form that detailed evaluation is required independent of the building's score.

OBSERVABLE NONSTRUCTURAL HAZARDS

Location	Statement (Check "Yes" or "No")	Yes	No	Comment
Exterior	There is an unbraced unreinforced masonry parapet or unbraced unreinforced masonry chimney.		X	
	There is heavy cladding or heavy veneer.		X	
	There is a heavy canopy over exit doors or pedestrian walkways that appears inadequately supported.		X	
	There is an unreinforced masonry appendage over exit doors or pedestrian walkways.		X	
	There is a sign posted on the building that indicates hazardous materials are present.		X	
	There is a taller adjacent building with an unanchored URM wall or unbraced URM parapet or chimney.		X	
Interior	Other observed exterior nonstructural falling hazard:		X	
	There are hollow clay tile or brick partitions at any stair or exit corridor.		X	
	Other observed interior nonstructural falling hazard:		X	

Estimated Nonstructural Seismic Performance (Check appropriate box and transfer to Level 1 form conclusions)
 Potential nonstructural hazards with significant threat to occupant life safety →Detailed Nonstructural Evaluation recommended
 Nonstructural hazards identified with significant threat to occupant life safety →But no Detailed Nonstructural Evaluation required
 Low or no nonstructural hazard threat to occupant life safety →No Detailed Nonstructural Evaluation required

Comments:



Address: 721 Cliff Dr.
Santa Barbara, CA Zip: 93109
Other Identifiers: Main Campus East 0011.0 (from 2018 Fusion Report)
Building Name: Field House
Use: Storage Room
Latitude: 34.40486 Longitude: -119.69511
Ss: 2.228 S: 0.802
Screener(s): Sage Shingle/Dylan Thompson Date/Time: 11.04.2022/9:30am

No. Stories: Above Grade: 1 Below Grade: n/a Year Built: 1996 EST
Total Floor Area (sq. ft.): 4,020 Code Year: 1994
Additions: None Yes, Year(s) Built: _____
Occupancy: Assembly Commercial Emer. Services Historic Shelter
Industrial Office School Government
Utility Warehouse Residential, # Units: _____

Soil Type: A B C D E F DNK
Hard Avg Dense Stiff Soft Poor If DNK, assume Type D.
Rock Rock Soil Soil Soil Soil

Geologic Hazards: Liquefaction: Yes/No DNK Landslide: Yes/No/DNK Surf. Rupt.: Yes/No DNK
Adjacency: Pounding Falling Hazards from Taller Adjacent Building

Irregularities: Vertical (type/severity) _____
 Plan (type) _____

Exterior Falling Hazards: Unbraced Chimneys Heavy Cladding or Heavy Veneer
 Parapets Appendages
 Other: _____

COMMENTS:
Single-story structure with wood-framed roof and walls supported on a slab-on-grade foundation system. Wood shearwall seismic system. Plywood sheathing for roof diaphragm. Smaller re-entrant corners exist on the north-east and south-east corners of the structure (less than 20ft).
Site Conditions Observed:
No observed signs of significant structural damage or deterioration.
 Additional sketches or comments on separate page



BASIC SCORE, MODIFIERS, AND FINAL LEVEL 1 SCORE, S_{L1}

FEMA BUILDING TYPE	Do Not Know	W1	W1A	W2	S1 (MRF)	S2 (BR)	S3 (LM)	S4 (RC SW)	S5 (URM INF)	C1 (MRF)	C2 (SW)	C3 (URM INF)	PC1 (TU)	PC2	RM1 (FD)	RM2 (RD)	URM	MH
Basic Score	<input checked="" type="checkbox"/>	2.1	1.9	1.8	1.5	1.4	1.6	1.4	1.2	1.0	1.2	0.9	1.1	1.0	1.1	1.1	0.9	1.1
Severe Vertical Irregularity, V _{L1}		-0.9	-0.9	-0.9	-0.8	-0.7	-0.8	-0.7	-0.7	-0.7	-0.8	-0.6	-0.7	-0.7	-0.7	-0.7	-0.6	NA
Moderate Vertical Irregularity, V _{L1}		-0.6	-0.5	-0.5	-0.4	-0.4	-0.5	-0.4	-0.3	-0.4	-0.4	-0.3	-0.4	-0.4	-0.4	-0.4	-0.3	NA
Plan Irregularity, P _{L1}		-0.7	-0.7	-0.6	-0.5	-0.5	-0.6	-0.4	-0.4	-0.4	-0.5	-0.3	-0.5	-0.4	-0.4	-0.4	-0.3	NA
Pre-Code		-0.3	-0.3	-0.3	-0.3	-0.2	-0.3	-0.2	-0.1	-0.1	-0.2	0.0	-0.2	-0.1	-0.2	-0.2	0.0	0.0
Post-Benchmark		1.9	1.9	2.0	1.0	1.1	1.1	1.5	NA	1.4	1.7	NA	1.5	1.7	1.6	1.6	NA	0.5
Soil Type A or B		0.5	0.5	0.4	0.3	0.3	0.4	0.3	0.2	0.2	0.3	0.1	0.3	0.2	0.3	0.3	0.1	0.1
Soil Type E (1-3 stories)		0.0	-0.2	-0.4	-0.3	-0.2	-0.2	-0.2	-0.1	-0.1	-0.2	0.0	-0.2	-0.1	-0.2	-0.2	0.0	-0.1
Soil Type E (> 3 stories)		-0.4	-0.4	-0.4	-0.3	-0.3	NA	-0.3	-0.1	-0.1	-0.3	-0.1	NA	-0.1	-0.2	-0.2	0.0	NA
Minimum Score, S _{MIN}		0.7	0.7	0.7	0.5	0.5	0.5	0.5	0.5	0.3	0.3	0.3	0.2	0.2	0.3	0.3	0.2	1.0

FINAL LEVEL 1 SCORE, S_{L1} ≥ S_{MIN}: 4.0

<p>EXTENT OF REVIEW</p> <p>Exterior: <input type="checkbox"/> Partial <input checked="" type="checkbox"/> All Sides <input type="checkbox"/> Aerial Interior: <input type="checkbox"/> None <input type="checkbox"/> Visible <input checked="" type="checkbox"/> Entered Drawings Reviewed: <input checked="" type="checkbox"/> Yes <input type="checkbox"/> No Soil Type Source: DNK Geologic Hazards Source: DNK Contact Person: Robert Morales</p> <p>LEVEL 2 SCREENING PERFORMED?</p> <p><input type="checkbox"/> Yes, Final Level 2 Score, S_{L2} _____ <input checked="" type="checkbox"/> No Nonstructural hazards? <input type="checkbox"/> Yes <input checked="" type="checkbox"/> No</p>	<p>OTHER HAZARDS</p> <p>Are There Hazards That Trigger A Detailed Structural Evaluation?</p> <p><input type="checkbox"/> Pounding potential (unless S_{L2} > cut-off, if known) <input type="checkbox"/> Falling hazards from taller adjacent building <input type="checkbox"/> Geologic hazards or Soil Type F <input type="checkbox"/> Significant damage/deterioration to the structural system</p>	<p>ACTION REQUIRED</p> <p>Detailed Structural Evaluation Required?</p> <p><input type="checkbox"/> Yes, unknown FEMA building type or other building <input type="checkbox"/> Yes, score less than cut-off <input type="checkbox"/> Yes, other hazards present <input type="checkbox"/> No</p> <p>Detailed Nonstructural Evaluation Recommended? (check one)</p> <p><input type="checkbox"/> Yes, nonstructural hazards identified that should be evaluated <input type="checkbox"/> No, nonstructural hazards exist that may require mitigation, but a detailed evaluation is not necessary <input type="checkbox"/> No, no nonstructural hazards identified <input type="checkbox"/> DNK</p>
--	--	---

See Final Report for Discussion & Conclusions

Where information cannot be verified, screener shall note the following: EST = Estimated or unreliable data OR DNK = Do Not Know

Legend: MRF = Moment-resisting frame RC = Reinforced concrete URM INF = Unreinforced masonry infill MH = Manufactured Housing FD = Flexible diaphragm
BR = Braced frame SW = Shear wall TU = Tilt up LM = Light metal RD = Rigid diaphragm



Address: 721 Cliff Dr.
Santa Barbara, CA Zip: 93109
 Other Identifiers: Main Campus East 0011.1 (from 2018 Fusion Report)
 Building Name: Field House - Restrooms
 Use: Restrooms
 Latitude: 34.40486 Longitude: -119.69511
 Ss: 2.228 S_r: 0.802
 Screener(s): Sage Shingle/Dylan Thompson Date/Time: 11.04.2022/9:30am

No. Stories: Above Grade: 1 Below Grade: n/a Year Built: 1996 EST
 Total Floor Area (sq. ft.): 552 Code Year: 1994
 Additions: None Yes, Year(s) Built: _____
 Occupancy: Assembly Commercial Emer. Services Historic Shelter
 Industrial Office School Government
 Utility Warehouse Residential, # Units: _____

Soil Type: A B C D E F DNK
 Hard Avg Dense Stiff Soft Poor If DNK, assume Type D.
 Rock Rock Soil Soil Soil Soil

Geologic Hazards: Liquefaction: Yes/No DNK Landslide: Yes/No/DNK Surf. Rupt.: Yes/No DNK

Adjacency: Pounding Falling Hazards from Taller Adjacent Building

Irregularities: Vertical (type/severity) _____
 Plan (type) _____

Exterior Falling Hazards: Unbraced Chimneys Heavy Cladding or Heavy Veneer
 Parapets Appendages
 Other: _____

COMMENTS:
 Single-story structure with wood-framed roof and masonry walls supported on a slab-on-grade foundation system. Reinforced masonry shearwall seismic system. Plywood sheathing for roof diaphragm. Smaller re-entrant corners exist on the north-west and south-west corners of the structure (less than 20ft).
 Site Conditions Observed:
 No observed signs of significant structural damage or deterioration.
 Additional sketches or comments on separate page



SKETCH

BASIC SCORE, MODIFIERS, AND FINAL LEVEL 1 SCORE, S_{L1}

FEMA BUILDING TYPE	Do Not Know	W1	W1A	W2	S1 (MRF)	S2 (BR)	S3 (LM)	S4 (RC SW)	S5 (URM INF)	C1 (MRF)	C2 (SW)	C3 (URM INF)	PC1 (TU)	PC2	RM1 (FD)	RM2 (RD)	URM	MH
Basic Score		2.1	1.9	1.8	1.5	1.4	1.6	1.4	1.2	1.0	1.2	0.9	1.1	1.0	1.1	1.1	0.9	1.1
Severe Vertical Irregularity, V _{L1}		-0.9	-0.9	-0.9	-0.8	-0.7	-0.8	-0.7	-0.7	-0.7	-0.8	-0.6	-0.7	-0.7	-0.7	-0.7	-0.6	NA
Moderate Vertical Irregularity, V _{L1}		-0.6	-0.5	-0.5	-0.4	-0.4	-0.5	-0.4	-0.3	-0.4	-0.4	-0.3	-0.4	-0.4	-0.4	-0.4	-0.3	NA
Plan Irregularity, P _{L1}		-0.7	-0.7	-0.6	-0.5	-0.5	-0.6	-0.4	-0.4	-0.4	-0.5	-0.3	-0.5	-0.4	-0.4	-0.4	-0.3	NA
Pre-Code		-0.3	-0.3	-0.3	-0.3	-0.2	-0.3	-0.2	-0.1	-0.1	-0.2	0.0	-0.2	-0.1	-0.2	-0.2	0.0	0.0
Post-Benchmark		1.9	1.9	2.0	1.0	1.1	1.1	1.5	NA	1.4	1.7	NA	1.5	1.7	1.6	1.6	NA	0.5
Soil Type A or B		0.5	0.5	0.4	0.3	0.3	0.4	0.3	0.2	0.2	0.3	0.1	0.3	0.2	0.3	0.3	0.1	0.1
Soil Type E (1-3 stories)		0.0	-0.2	-0.4	-0.3	-0.2	-0.2	-0.2	-0.1	-0.1	-0.2	0.0	-0.2	-0.1	-0.2	-0.2	0.0	-0.1
Soil Type E (> 3 stories)		-0.4	-0.4	-0.4	-0.3	-0.3	NA	-0.3	-0.1	-0.1	-0.3	-0.1	NA	-0.1	-0.2	-0.2	0.0	NA
Minimum Score, S _{MIN}		0.7	0.7	0.7	0.5	0.5	0.5	0.5	0.5	0.3	0.3	0.3	0.2	0.2	0.3	0.3	0.2	1.0

FINAL LEVEL 1 SCORE, S_{L1} ≥ S_{MIN}: **2.7**

<p>EXTENT OF REVIEW</p> <p>Exterior: <input type="checkbox"/> Partial <input checked="" type="checkbox"/> All Sides <input type="checkbox"/> Aerial Interior: <input type="checkbox"/> None <input type="checkbox"/> Visible <input checked="" type="checkbox"/> Entered Drawings Reviewed: <input checked="" type="checkbox"/> Yes <input type="checkbox"/> No Soil Type Source: <u>DNK</u> Geologic Hazards Source: <u>DNK</u> Contact Person: <u>Robert Morales</u></p> <p>LEVEL 2 SCREENING PERFORMED?</p> <p><input type="checkbox"/> Yes, Final Level 2 Score, S_{L2} _____ <input checked="" type="checkbox"/> No Nonstructural hazards? <input type="checkbox"/> Yes <input checked="" type="checkbox"/> No</p>	<p>OTHER HAZARDS</p> <p>Are There Hazards That Trigger A Detailed Structural Evaluation?</p> <p><input type="checkbox"/> Pounding potential (unless S_{L2} > cut-off, if known) <input type="checkbox"/> Falling hazards from taller adjacent building <input type="checkbox"/> Geologic hazards or Soil Type F <input type="checkbox"/> Significant damage/deterioration to the structural system</p>	<p>ACTION REQUIRED</p> <p>Detailed Structural Evaluation Required?</p> <p><input type="checkbox"/> Yes, unknown FEMA building type or other building <input type="checkbox"/> Yes, score less than cut-off <input type="checkbox"/> Yes, other hazards present <input type="checkbox"/> No</p> <p>Detailed Nonstructural Evaluation Recommended? (check one)</p> <p><input type="checkbox"/> Yes, nonstructural hazards identified that should be evaluated <input type="checkbox"/> No, nonstructural hazards exist that may require mitigation, but a detailed evaluation is not necessary <input type="checkbox"/> No, no nonstructural hazards identified <input type="checkbox"/> DNK</p>
---	---	--

See Final Report for Discussion & Conclusions

Where information cannot be verified, screener shall note the following: EST = Estimated or unreliable data OR DNK = Do Not Know

Legend: MRF = Moment-resisting frame RC = Reinforced concrete URM INF = Unreinforced masonry infill MH = Manufactured Housing FD = Flexible diaphragm
 BR = Braced frame SW = Shear wall TU = Tilt up LM = Light metal RD = Rigid diaphragm



Address: 721 Cliff Dr.
Santa Barbara, CA Zip: 93109
Other Identifiers: Main Campus East 0012.0 (from 2018 Fusion Report)
Building Name: Humanities
Use: Offices/Classrooms/Art Studios
Latitude: 34.40677 Longitude: -119.69646
Ss: 2.224 S: 0.801
Screener(s): Sage Shingle/Dylan Thompson Date/Time: 10.21.2022/9:00am

No. Stories: Above Grade: 4 Below Grade: n/a Year Built: 1975 EST
Total Floor Area (sq. ft.): 41,694 Code Year: 1973
Additions: None Yes, Year(s) Built: _____

Occupancy: Assembly Commercial Emer. Services Historic Shelter
Industrial Office School Government
Utility Warehouse Residential, # Units: _____

Soil Type: A B C D E F DNK
Hard Avg Dense Stiff Soft Poor If DNK, assume Type D.
Rock Rock Soil Soil Soil Soil

Geologic Hazards: Liquefaction: Yes/No DNK Landslide: Yes/No DNK Surf. Rupt.: Yes/No DNK

Adjacency: Pounding Falling Hazards from Taller Adjacent Building

Irregularities: Vertical (type/severity) Out-of-Plane Setback (moderate) / In-Plane Setback (moderate)
 Plan (type)

Exterior Falling Hazards: Unbraced Chimneys Heavy Cladding or Heavy Veneer
 Parapets Appendages
 Other: _____

COMMENTS:
Three-story structure with steel-framed roof and light gage steel walls supported on a slab-on-grade foundation system. Reinforced concrete shearwall seismic system. Reinforced concrete deck for roof and floor diaphragm. Along gridline C between gridlines 5 & 7 and 8 & 9, a concrete shear wall at the upper level does not stack with a wall below causing an in-plane offset irregularity. Along gridline 15, a concrete shearwall at the upper level is inboard of the concrete shearwalls at the lower level causing an out-of-plane setback.

Site Conditions Observed:
No observed signs of significant structural damage or deterioration.

Additional sketches or comments on separate page



SKETCH

BASIC SCORE, MODIFIERS, AND FINAL LEVEL 1 SCORE, S_{L1}

FEMA BUILDING TYPE	Do Not Know	W1	W1A	W2	S1 (MRF)	S2 (BR)	S3 (LM)	S4 (RC SW)	S5 (URM INF)	C1 (MRF)	C2 (SW)	C3 (URM INF)	PC1 (TU)	PC2	RM1 (FD)	RM2 (RD)	URM	MH
Basic Score		2.1	1.9	1.8	1.5	1.4	1.6	1.4	1.2	1.0	1.2	0.9	1.1	1.0	1.1	1.1	0.9	1.1
Severe Vertical Irregularity, V _{L1}		-0.9	-0.9	-0.9	-0.8	-0.7	-0.8	-0.7	-0.7	-0.7	-0.8	-0.6	-0.7	-0.7	-0.7	-0.7	-0.6	NA
Moderate Vertical Irregularity, V _{L1}		-0.6	-0.5	-0.5	-0.4	-0.4	-0.5	-0.4	-0.3	-0.4	-0.4	-0.3	-0.4	-0.4	-0.4	-0.4	-0.3	NA
Plan Irregularity, P _{L1}		-0.7	-0.7	-0.6	-0.5	-0.5	-0.6	-0.4	-0.4	-0.4	-0.5	-0.3	-0.5	-0.4	-0.4	-0.4	-0.3	NA
Pre-Code		-0.3	-0.3	-0.3	-0.3	-0.2	-0.3	-0.2	-0.1	-0.1	-0.2	0.0	-0.2	-0.1	-0.2	-0.2	0.0	0.0
Post-Benchmark		1.9	1.9	2.0	1.0	1.1	1.1	1.5	NA	1.4	1.7	NA	1.5	1.7	1.6	1.6	NA	0.5
Soil Type A or B		0.5	0.5	0.4	0.3	0.3	0.4	0.3	0.2	0.2	0.3	0.1	0.3	0.2	0.3	0.3	0.1	0.1
Soil Type E (1-3 stories)		0.0	-0.2	-0.4	-0.3	-0.2	-0.2	-0.2	-0.1	-0.1	-0.2	0.0	-0.2	-0.1	-0.2	-0.2	0.0	-0.1
Soil Type E (> 3 stories)		-0.4	-0.4	-0.4	-0.3	-0.3	NA	-0.3	-0.1	-0.1	-0.3	-0.1	NA	-0.1	-0.2	-0.2	0.0	NA
Minimum Score, S _{MIN}		0.7	0.7	0.7	0.5	0.5	0.5	0.5	0.5	0.3	0.3	0.3	0.2	0.2	0.3	0.3	0.2	1.0

FINAL LEVEL 1 SCORE, S_{L1} ≥ S_{MIN}: 1.0

EXTENT OF REVIEW
Exterior: Partial All Sides Aerial
Interior: None Visible Entered
Drawings Reviewed: Yes No
Soil Type Source: DNK
Geologic Hazards Source: DNK
Contact Person: Robert Morales

OTHER HAZARDS
Are There Hazards That Trigger A Detailed Structural Evaluation?
 Pounding potential (unless S_{L2} > cut-off, if known)
 Falling hazards from taller adjacent building
 Geologic hazards or Soil Type F
 Significant damage/deterioration to the structural system

ACTION REQUIRED
Detailed Structural Evaluation Required?
 Yes, unknown FEMA building type or other building
 Yes, score less than cut-off
 Yes, other hazards present
 No
Detailed Nonstructural Evaluation Recommended? (check one)
 Yes, nonstructural hazards identified that should be evaluated
 No, nonstructural hazards exist that may require mitigation, but a detailed evaluation is not necessary
 No, no nonstructural hazards identified DNK

See Final Report for Discussion & Conclusions

LEVEL 2 SCREENING PERFORMED?
 Yes, Final Level 2 Score, S_{L2} 0.8 No
Nonstructural hazards? Yes No

Where information cannot be verified, screener shall note the following: EST = Estimated or unreliable data OR DNK = Do Not Know

Legend: MRF = Moment-resisting frame RC = Reinforced concrete URM INF = Unreinforced masonry infill MH = Manufactured Housing FD = Flexible diaphragm
BR = Braced frame SW = Shear wall TU = Tilt up LM = Light metal RD = Rigid diaphragm

Rapid Visual Screening of Buildings for Potential Seismic Hazards

FEMA P-154 Data Collection Form

Optional Level 2 data collection to be performed by a civil or structural engineering professional, architect, or graduate student with background in seismic evaluation or design of buildings.

Level 2 (Optional)
VERY HIGH Seismicity

Bldg Name: Humanities - 0012	Final Level 1 Score: $S_{L1} = 1.0$	<i>(do not consider S_{MIN})</i>	
Screener: Sage Shingle/Dylan Thompson	Level 1 Irregularity Modifiers:	<i>Vertical Irregularity, $V_{L1} = -0.4$</i>	<i>Plan Irregularity, $P_{L1} = 0.0$</i>
Date/Time: 10.21.2022 9:00 AM	ADJUSTED BASELINE SCORE:	$S' = (S_{L1} - V_{L1} - P_{L1}) = 1.4$	

STRUCTURAL MODIFIERS TO ADD TO ADJUSTED BASELINE SCORE

Topic	Statement (If statement is true, circle the "Yes" modifier; otherwise cross out the modifier.)	Yes	Subtotals
Vertical Irregularity, V_{L2}	Sloping Site	W1 building: There is at least a full story grade change from one side of the building to the other.	-0.9
		Non-W1 building: There is at least a full story grade change from one side of the building to the other.	-0.2
	Weak and/or Soft Story (circle one maximum)	W1 building cripple wall: An unbraced cripple wall is visible in the crawl space.	-0.5
		W1 house over garage: Underneath an occupied story, there is a garage opening without a steel moment frame, and there is less than 8' of wall on the same line (for multiple occupied floors above, use 16' of wall minimum).	-0.9
		W1A building open front: There are openings at the ground story (such as for parking) over at least 50% of the length of the building.	-0.9
		Non-W1 building: Length of lateral system at any story is less than 50% of that at story above or height of any story is more than 2.0 times the height of the story above.	-0.7
		Non-W1 building: Length of lateral system at any story is between 50% and 75% of that at story above or height of any story is between 1.3 and 2.0 times the height of the story above.	-0.4
	Setback	Vertical elements of the lateral system at an upper story are outboard of those at the story below causing the diaphragm to cantilever at the offset.	-0.7
		Vertical elements of the lateral system at upper stories are inboard of those at lower stories.	-0.4
		There is an in-plane offset of the lateral elements that is greater than the length of the elements.	-0.2
	Short Column/Pier	C1,C2,C3,PC1,PC2,RM1,RM2: At least 20% of columns (or piers) along a column line in the lateral system have height/depth ratios less than 50% of the nominal height/depth ratio at that level.	-0.4
		C1,C2,C3,PC1,PC2,RM1,RM2: The column depth (or pier width) is less than one half of the depth of the spandrel, or there are infill walls or adjacent floors that shorten the column.	-0.4
	Split Level	There is a split level at one of the floor levels or at the roof.	-0.4
Other Irregularity	There is another observable severe vertical irregularity that obviously affects the building's seismic performance.	-0.7	
	There is another observable moderate vertical irregularity that may affect the building's seismic performance.	-0.4	
Plan Irregularity, P_{L2}	Torsional irregularity: Lateral system does not appear relatively well distributed in plan in either or both directions. (Do not include the W1A open front irregularity listed above.)	-0.5	
	Non-parallel system: There are one or more major vertical elements of the lateral system that are not orthogonal to each other.	-0.2	
	Reentrant corner: Both projections from an interior corner exceed 25% of the overall plan dimension in that direction.	-0.2	
	Diaphragm opening: There is an opening in the diaphragm with a width over 50% of the total diaphragm width at that level.	-0.2	
	C1, C2 building out-of-plane offset: The exterior beams do not align with the columns in plan.	-0.2	
	Other irregularity: There is another observable plan irregularity that obviously affects the building's seismic performance.	-0.5	
Redundancy	The building has at least two bays of lateral elements on each side of the building in each direction.	+0.2	
Pounding	Building is separated from an adjacent structure by less than 1.5% of the height of the shorter of the building and adjacent structure and:	The floors do not align vertically within 2 feet.	(Cap total) -0.7
		One building is 2 or more stories taller than the other.	pounding -0.7
		The building is at the end of the block.	modifiers at -0.9) -0.4
S2 Building	"K" bracing geometry is visible.	-0.7	
C1 Building	Flat plate serves as the beam in the moment frame.	-0.3	
PC1/RM1 Bldg	There are roof-to-wall ties that are visible or known from drawings that do not rely on cross-grain bending. (Do not combine with post-benchmark or retrofit modifier.)	+0.2	
PC1/RM1 Bldg	The building has closely spaced, full height interior walls (rather than an interior space with few walls such as in a warehouse).	+0.2	
URM	Gable walls are present.	-0.3	
MH	There is a supplemental seismic bracing system provided between the carriage and the ground.	+0.5	
Retrofit	Comprehensive seismic retrofit is visible or known from drawings.	+1.2	
FINAL LEVEL 2 SCORE, $S_{L2} = (S' + V_{L2} + P_{L2} + M) \geq S_{MIN}$: 0.8			<i>(Transfer to Level 1 form)</i>
There is observable damage or deterioration or another condition that negatively affects the building's seismic performance: <input type="checkbox"/> Yes <input checked="" type="checkbox"/> No			
If yes, describe the condition in the comment box below and indicate on the Level 1 form that detailed evaluation is required independent of the building's score.			

FINAL LEVEL 2 SCORE, $S_{L2} = (S' + V_{L2} + P_{L2} + M) \geq S_{MIN}$: **0.8** *(Transfer to Level 1 form)*

There is observable damage or deterioration or another condition that negatively affects the building's seismic performance: Yes No
If yes, describe the condition in the comment box below and indicate on the Level 1 form that detailed evaluation is required independent of the building's score.

OBSERVABLE NONSTRUCTURAL HAZARDS

Location	Statement (Check "Yes" or "No")	Yes	No	Comment
Exterior	There is an unbraced unreinforced masonry parapet or unbraced unreinforced masonry chimney.		X	
	There is heavy cladding or heavy veneer.		X	
	There is a heavy canopy over exit doors or pedestrian walkways that appears inadequately supported.		X	
	There is an unreinforced masonry appendage over exit doors or pedestrian walkways.		X	
	There is a sign posted on the building that indicates hazardous materials are present.		X	
	There is a taller adjacent building with an unanchored URM wall or unbraced URM parapet or chimney.		X	
	Other observed exterior nonstructural falling hazard:		X	
Interior	There are hollow clay tile or brick partitions at any stair or exit corridor.		X	
	Other observed interior nonstructural falling hazard:		X	

Estimated Nonstructural Seismic Performance (Check appropriate box and transfer to Level 1 form conclusions)
 Potential nonstructural hazards with significant threat to occupant life safety →Detailed Nonstructural Evaluation recommended
 Nonstructural hazards identified with significant threat to occupant life safety →But no Detailed Nonstructural Evaluation required
 Low or no nonstructural hazard threat to occupant life safety →No Detailed Nonstructural Evaluation required

Comments:



Address: 721 Cliff Dr.
Santa Barbara, CA Zip: 93109
Other Identifiers: Main Campus East 0012.1 (from 2018 Fusion Report)
Building Name: Humanities - Covered Patio
Use: Covered Patio
Latitude: 34.40677 Longitude: -119.69646
Ss: 2.224 S1: 0.801
Screener(s): Sage Shingle/Dylan Thompson Date/Time: 10.21.2022/9:00am

No. Stories: Above Grade: 1 Below Grade: n/a Year Built: 2010 EST
Total Floor Area (sq. ft.): 7,450 Code Year: 2007
Additions: None Yes, Year(s) Built:

Occupancy: Assembly Commercial Emer. Services Historic Shelter
Industrial Office School Government
Utility Warehouse Residential, # Units:

Soil Type: A B C D E F DNK
Hard Avg Dense Stiff Soft Poor If DNK, assume Type D.
Rock Rock Soil Soil Soil Soil

Geologic Hazards: Liquefaction: Yes/No DNK Landslide: Yes/No DNK Surf. Rupt.: Yes/No DNK

Adjacency: Pounding Falling Hazards from Taller Adjacent Building

Irregularities: Vertical (type/severity)
 Plan (type) Re-entrant Corner

Exterior Falling Hazards: Unbraced Chimneys Heavy Cladding or Heavy Veneer
 Parapets Appendages
 Other:

COMMENTS:
Single-story structure with steel-framed roof and steel columns supported on a concrete pier foundation system. Cantilevered steel column seismic system. Light gage corrugated steel deck for roof diaphragm. A re-entrant corner exists on the north-west corner of the structure.

Site Conditions Observed:
No observed signs of significant structural damage or deterioration.

Additional sketches or comments on separate page



SKETCH

BASIC SCORE, MODIFIERS, AND FINAL LEVEL 1 SCORE, S_{L1}

FEMA BUILDING TYPE	Do Not Know	W1	W1A	W2	S1 (MRF)	S2 (BR)	S3 (LM)	S4 (RC SW)	S5 (URM INF)	C1 (MRF)	C2 (SW)	C3 (URM INF)	PC1 (TU)	PC2	RM1 (FD)	RM2 (RD)	URM	MH
Basic Score		2.1	1.9	1.8	1.5	1.4	1.6	1.4	1.2	1.0	1.2	0.9	1.1	1.0	1.1	1.1	0.9	1.1
Severe Vertical Irregularity, V _{L1}		-0.9	-0.9	-0.9	-0.8	-0.7	-0.8	-0.7	-0.7	-0.7	-0.8	-0.6	-0.7	-0.7	-0.7	-0.7	-0.6	NA
Moderate Vertical Irregularity, V _{L1}		-0.6	-0.5	-0.5	-0.4	-0.4	-0.5	-0.4	-0.3	-0.4	-0.4	-0.3	-0.4	-0.4	-0.4	-0.4	-0.3	NA
Plan Irregularity, P _{L1}		-0.7	-0.7	-0.6	-0.5	-0.5	-0.6	-0.4	-0.4	-0.4	-0.5	-0.3	-0.5	-0.4	-0.4	-0.4	-0.3	NA
Pre-Code		-0.3	-0.3	-0.3	-0.3	-0.2	-0.3	-0.2	-0.1	-0.1	-0.2	0.0	-0.2	-0.1	-0.2	-0.2	0.0	0.0
Post-Benchmark		1.9	1.9	2.0	1.0	1.1	1.1	1.5	NA	1.4	1.7	NA	1.5	1.7	1.6	1.6	NA	0.5
Soil Type A or B		0.5	0.5	0.4	0.3	0.3	0.4	0.3	0.2	0.2	0.3	0.1	0.3	0.2	0.3	0.3	0.1	0.1
Soil Type E (1-3 stories)		0.0	-0.2	-0.4	-0.3	-0.2	-0.2	-0.2	-0.1	-0.1	-0.2	0.0	-0.2	-0.1	-0.2	-0.2	0.0	-0.1
Soil Type E (> 3 stories)		-0.4	-0.4	-0.4	-0.3	-0.3	NA	-0.3	-0.1	-0.1	-0.3	-0.1	NA	-0.1	-0.2	-0.2	0.0	NA
Minimum Score, S _{MIN}		0.7	0.7	0.7	0.5	0.5	0.5	0.5	0.5	0.3	0.3	0.3	0.2	0.2	0.3	0.3	0.2	1.0

FINAL LEVEL 1 SCORE, S_{L1} ≥ S_{MIN}:

2.0

EXTENT OF REVIEW

Exterior: Partial All Sides Aerial
Interior: None Visible Entered
Drawings Reviewed: Yes No
Soil Type Source: DNK
Geologic Hazards Source: DNK
Contact Person: Robert Morales

LEVEL 2 SCREENING PERFORMED?

Yes, Final Level 2 Score, S_{L2} _____ No
Nonstructural hazards? Yes No

OTHER HAZARDS

Are There Hazards That Trigger A Detailed Structural Evaluation?
 Pounding potential (unless S_{L2} > cut-off, if known)
 Falling hazards from taller adjacent building
 Geologic hazards or Soil Type F
 Significant damage/deterioration to the structural system

ACTION REQUIRED

Detailed Structural Evaluation Required?
 Yes, unknown FEMA building type or other building
 Yes, score less than cut-off
 Yes, other hazards present
 No
See Final Report for Discussion & Conclusions
Detailed Nonstructural Evaluation Recommended? (check one)
 Yes, nonstructural hazards identified that should be evaluated
 No, nonstructural hazards exist that may require mitigation, but a detailed evaluation is not necessary
 No, no nonstructural hazards identified DNK

Where information cannot be verified, screener shall note the following: EST = Estimated or unreliable data OR DNK = Do Not Know

Legend: MRF = Moment-resisting frame RC = Reinforced concrete URM INF = Unreinforced masonry infill MH = Manufactured Housing FD = Flexible diaphragm
BR = Braced frame SW = Shear wall TU = Tilt up LM = Light metal RD = Rigid diaphragm



Address: 721 Cliff Dr.
 Santa Barbara, CA Zip: 93109
Other Identifiers: Main Campus East 0012.2 (from 2018 Fusion Report)
Building Name: Humanities - Stair
Use: Stair Tower
Latitude: 34.40677 **Longitude:** -119.69646
Ss: 2.224 **Sr:** 0.801
Screener(s): Sage Shingle/Dylan Thompson **Date/Time:** 10.21.2022/9:00am

No. Stories: Above Grade: 3 Below Grade: n/a **Year Built:** 2010 EST
Total Floor Area (sq. ft.): 1,925 **Code Year:** 2007
Additions: None Yes, Year(s) Built: _____

Occupancy: Assembly Commercial Emer. Services Historic Shelter
 Industrial Office School Government
 Utility Warehouse Residential, # Units: _____

Soil Type: A B C D E F DNK
 Hard Avg Dense Stiff Soft Poor
 Rock Rock Soil Soil Soil Soil
 If DNK, assume Type D.

Geologic Hazards: Liquefaction: Yes/No DNK Landslide: Yes/No DNK Surf. Rupt.: Yes/No DNK

Adjacency: Pounding Falling Hazards from Taller Adjacent Building

Irregularities: Vertical (type/severity) _____
 Plan (type) _____

Exterior Falling Hazards: Unbraced Chimneys Heavy Cladding or Heavy Veneer
 Parapets Appendages
 Other: _____

COMMENTS:
 Three-story structure with steel-framed roof and reinforced concrete walls supported on slab-on-grade foundation system. Reinforced concrete shearwall seismic system. Reinforced concrete deck for roof diaphragm.
 Site Conditions Observed:
 No observed signs of significant structural damage or deterioration.
 Additional sketches or comments on separate page



SKETCH

BASIC SCORE, MODIFIERS, AND FINAL LEVEL 1 SCORE, S_{L1}

FEMA BUILDING TYPE	Do Not Know	W1	W1A	W2	S1 (MRF)	S2 (BR)	S3 (LM)	S4 (RC SW)	S5 (URM INF)	C1 (MRF)	C2 (SW)	C3 (URM INF)	PC1 (TU)	PC2	RM1 (FD)	RM2 (RD)	URM	MH
Basic Score		2.1	1.9	1.8	1.5	1.4	1.6	1.4	1.2	1.0	1.2	0.9	1.1	1.0	1.1	1.1	0.9	1.1
Severe Vertical Irregularity, V _{L1}		-0.9	-0.9	-0.9	-0.8	-0.7	-0.8	-0.7	-0.7	-0.7	-0.8	-0.6	-0.7	-0.7	-0.7	-0.7	-0.6	NA
Moderate Vertical Irregularity, V _{L1}		-0.6	-0.5	-0.5	-0.4	-0.4	-0.5	-0.4	-0.3	-0.4	-0.4	-0.3	-0.4	-0.4	-0.4	-0.4	-0.3	NA
Plan Irregularity, P _{L1}		-0.7	-0.7	-0.6	-0.5	-0.5	-0.6	-0.4	-0.4	-0.4	-0.5	-0.3	-0.5	-0.4	-0.4	-0.4	-0.3	NA
Pre-Code		-0.3	-0.3	-0.3	-0.3	-0.2	-0.3	-0.2	-0.1	-0.1	-0.2	0.0	-0.2	-0.1	-0.2	-0.2	0.0	0.0
Post-Benchmark		1.9	1.9	2.0	1.0	1.1	1.1	1.5	NA	1.4	1.7	NA	1.5	1.7	1.6	1.6	NA	0.5
Soil Type A or B		0.5	0.5	0.4	0.3	0.3	0.4	0.3	0.2	0.2	0.3	0.1	0.3	0.2	0.3	0.3	0.1	0.1
Soil Type E (1-3 stories)		0.0	-0.2	-0.4	-0.3	-0.2	-0.2	-0.2	-0.1	-0.1	-0.2	0.0	-0.2	-0.1	-0.2	-0.2	0.0	-0.1
Soil Type E (> 3 stories)		-0.4	-0.4	-0.4	-0.3	-0.3	NA	-0.3	-0.1	-0.1	-0.3	-0.1	NA	-0.1	-0.2	-0.2	0.0	NA
Minimum Score, S _{MIN}		0.7	0.7	0.7	0.5	0.5	0.5	0.5	0.5	0.3	0.3	0.3	0.2	0.2	0.3	0.3	0.2	1.0

FINAL LEVEL 1 SCORE, S_{L1} ≥ S_{MIN}: 2.9

<p>EXTENT OF REVIEW</p> <p>Exterior: <input type="checkbox"/> Partial <input checked="" type="checkbox"/> All Sides <input type="checkbox"/> Aerial <input type="checkbox"/> None <input type="checkbox"/> Visible <input checked="" type="checkbox"/> Entered</p> <p>Interior: <input checked="" type="checkbox"/> Yes <input type="checkbox"/> No</p> <p>Drawings Reviewed: <input checked="" type="checkbox"/> Yes <input type="checkbox"/> No</p> <p>Soil Type Source: DNK</p> <p>Geologic Hazards Source: DNK</p> <p>Contact Person: Robert Morales</p>	<p>OTHER HAZARDS</p> <p>Are There Hazards That Trigger A Detailed Structural Evaluation?</p> <p><input type="checkbox"/> Pounding potential (unless S_{L2} > cut-off, if known)</p> <p><input type="checkbox"/> Falling hazards from taller adjacent building</p> <p><input type="checkbox"/> Geologic hazards or Soil Type F</p> <p><input type="checkbox"/> Significant damage/deterioration to the structural system</p>	<p>ACTION REQUIRED</p> <p>Detailed Structural Evaluation Required?</p> <p><input type="checkbox"/> Yes, unknown FEMA building type or other building <input type="checkbox"/> Yes, score less than cut-off <input type="checkbox"/> Yes, other hazards present <input type="checkbox"/> No</p> <p style="border: 1px solid red; padding: 5px; text-align: center;">See Final Report for Discussion & Conclusions</p> <p>Detailed Nonstructural Evaluation Recommended? (check one)</p> <p><input type="checkbox"/> Yes, nonstructural hazards identified that should be evaluated <input type="checkbox"/> No, nonstructural hazards exist that may require mitigation, but a detailed evaluation is not necessary <input type="checkbox"/> No, no nonstructural hazards identified <input type="checkbox"/> DNK</p>
--	--	---

Where information cannot be verified, screener shall note the following: EST = Estimated or unreliable data OR DNK = Do Not Know

Legend: MRF = Moment-resisting frame RC = Reinforced concrete URM INF = Unreinforced masonry infill MH = Manufactured Housing FD = Flexible diaphragm
 BR = Braced frame SW = Shear wall TU = Tilt up LM = Light metal RD = Rigid diaphragm

PROJECT: 220014 – SBCC Seismic Survey

DATE: 10/28/2022

SUBJECT: 0012.2 – Humanities



Seismic Separation @ Stair



Seismic Separation @ Storage



Address: 721 Cliff Dr.
Santa Barbara, CA Zip: 93109
Other Identifiers: Main Campus East 0012.3 (from 2018 Fusion Report)
Building Name: Humanities - Storage Room
Use: Storage
Latitude: 34.40677 Longitude: -119.69646
Ss: 2.224 S1: 0.801
Screener(s): Sage Shingle/Dylan Thompson Date/Time: 10.21.2022/9:00am

No. Stories: Above Grade: 1 Below Grade: n/a Year Built: 2010 EST
Total Floor Area (sq. ft.): 640 Code Year: 2007
Additions: None Yes, Year(s) Built: _____

Occupancy: Assembly Commercial Emer. Services Historic Shelter
Industrial Office School Government
Utility Warehouse Residential, # Units: _____

Soil Type: A B C D E F DNK
Hard Avg Dense Stiff Soft Poor
Rock Rock Soil Soil Soil Soil
If DNK, assume Type D.

Geologic Hazards: Liquefaction: Yes/No DNK Landslide: Yes/No DNK Surf. Rupt.: Yes/No DNK

Adjacency: Pounding Falling Hazards from Taller Adjacent Building

Irregularities: Vertical (type/severity) _____
 Plan (type) _____

Exterior Falling Hazards: Unbraced Chimneys Heavy Cladding or Heavy Veneer
 Parapets Appendages
 Other: _____

COMMENTS:
Single-story structure with light gage steel-framed roof and walls supported on slab-on-grade foundation system. Sure-board sheathed light gage metal stud shearwall seismic system. Light gage steel corrugated deck for roof diaphragm.
Site Conditions Observed:
No observed signs of significant structural damage or deterioration.

Additional sketches or comments on separate page



SKETCH

BASIC SCORE, MODIFIERS, AND FINAL LEVEL 1 SCORE, S_{L1}

FEMA BUILDING TYPE	Do Not Know	W1	W1A	W2	S1 (MRF)	S2 (BR)	S3 (LM)	S4 (RC SW)	S5 (URM INF)	C1 (MRF)	C2 (SW)	C3 (URM INF)	PC1 (TU)	PC2	RM1 (FD)	RM2 (RD)	URM	MH
Basic Score		2.1	1.9	1.8	1.5	1.4	1.6	1.4	1.2	1.0	1.2	0.9	1.1	1.0	1.1	1.1	0.9	1.1
Severe Vertical Irregularity, V _{L1}		-0.9	-0.9	-0.9	-0.8	-0.7	-0.8	-0.7	-0.7	-0.7	-0.8	-0.6	-0.7	-0.7	-0.7	-0.7	-0.6	NA
Moderate Vertical Irregularity, V _{L1}		-0.6	-0.5	-0.5	-0.4	-0.4	-0.5	-0.4	-0.3	-0.4	-0.4	-0.3	-0.4	-0.4	-0.4	-0.4	-0.3	NA
Plan Irregularity, P _{L1}		-0.7	-0.7	-0.6	-0.5	-0.5	-0.6	-0.4	-0.4	-0.4	-0.5	-0.3	-0.5	-0.4	-0.4	-0.4	-0.3	NA
Pre-Code		-0.3	-0.3	-0.3	-0.3	-0.2	-0.3	-0.2	-0.1	-0.1	-0.2	0.0	-0.2	-0.1	-0.2	-0.2	0.0	0.0
Post-Benchmark		1.9	1.9	2.0	1.0	1.1	1.1	1.5	NA	1.4	1.7	NA	1.5	1.7	1.6	1.6	NA	0.5
Soil Type A or B		0.5	0.5	0.4	0.3	0.3	0.4	0.3	0.2	0.2	0.3	0.1	0.3	0.2	0.3	0.3	0.1	0.1
Soil Type E (1-3 stories)		0.0	-0.2	-0.4	-0.3	-0.2	-0.2	-0.2	-0.1	-0.1	-0.2	0.0	-0.2	-0.1	-0.2	-0.2	0.0	-0.1
Soil Type E (> 3 stories)		-0.4	-0.4	-0.4	-0.3	-0.3	NA	-0.3	-0.1	-0.1	-0.3	-0.1	NA	-0.1	-0.2	-0.2	0.0	NA
Minimum Score, S _{MIN}		0.7	0.7	0.7	0.5	0.5	0.5	0.5	0.5	0.3	0.3	0.3	0.2	0.2	0.3	0.3	0.2	1.0

FINAL LEVEL 1 SCORE, S_{L1} ≥ S_{MIN}:

2.7

EXTENT OF REVIEW

Exterior: Partial All Sides Aerial
Interior: None Visible Entered
Drawings Reviewed: Yes No
Soil Type Source: DNK
Geologic Hazards Source: DNK
Contact Person: Robert Morales

OTHER HAZARDS

Are There Hazards That Trigger A Detailed Structural Evaluation?
 Pounding potential (unless S_{L2} > cut-off, if known)
 Falling hazards from taller adjacent building
 Geologic hazards or Soil Type F
 Significant damage/deterioration to the structural system

ACTION REQUIRED

Detailed Structural Evaluation Required?
 Yes, unknown FEMA building type or other building
 Yes, score less than cut-off
 Yes, other hazards present
 No
See Final Report for Discussion & Conclusions
Detailed Nonstructural Evaluation Recommended? (check one)
 Yes, nonstructural hazards identified that should be evaluated
 No, nonstructural hazards exist that may require mitigation, but a detailed evaluation is not necessary
 No, no nonstructural hazards identified DNK

LEVEL 2 SCREENING PERFORMED?

Yes, Final Level 2 Score, S_{L2} _____ No
Nonstructural hazards? Yes No

Where information cannot be verified, screener shall note the following: EST = Estimated or unreliable data OR DNK = Do Not Know

Legend: MRF = Moment-resisting frame RC = Reinforced concrete URM INF = Unreinforced masonry infill MH = Manufactured Housing FD = Flexible diaphragm
BR = Braced frame SW = Shear wall TU = Tilt up LM = Light metal RD = Rigid diaphragm



Seismic Separation @ Storage



Address: 721 Cliff Dr.
 Santa Barbara, CA Zip: 93109
Other Identifiers: Main Campus East 0012.4 (from 2018 Fusion Report)
Building Name: Humanities - Dark Room
Use: Storage
Latitude: 34.40677 **Longitude:** -119.69646
Ss: 2.224 **Sr:** 0.801
 Screener(s): Sage Shingle/Dylan Thompson **Date/Time:** 10.21.2022/9:00am

No. Stories: Above Grade: 1 Below Grade: n/a **Year Built:** 2010 EST
Total Floor Area (sq. ft.): 380 **Code Year:** 2007
Additions: None Yes, Year(s) Built: _____

Occupancy: Assembly Commercial Emer. Services Historic Shelter
 Industrial Office School Government
 Utility Warehouse Residential, # Units: _____

Soil Type: A B C D E F DNK
 Hard Avg Dense Stiff Soft Poor If DNK, assume Type D.
 Rock Rock Soil Soil Soil Soil

Geologic Hazards: Liquefaction: Yes/No DNK Landslide: Yes/No DNK Surf. Rupt.: Yes/No DNK

Adjacency: Pounding Falling Hazards from Taller Adjacent Building

Irregularities: Vertical (type/severity) _____
 Plan (type) _____

Exterior Falling Hazards: Unbraced Chimneys Heavy Cladding or Heavy Veneer
 Parapets Appendages
 Other: _____

COMMENTS:
 Single-story structure with light gage steel-framed roof and walls supported on slab-on-grade foundation system. Sure-board sheathed light gage metal stud shearwall seismic system. Light gage steel corrugated deck for roof diaphragm.
 Site Conditions Observed:
 No observed signs of significant structural damage or deterioration.

Additional sketches or comments on separate page



SKETCH

BASIC SCORE, MODIFIERS, AND FINAL LEVEL 1 SCORE, S_{L1}

FEMA BUILDING TYPE	Do Not Know	W1	W1A	W2	S1 (MRF)	S2 (BR)	S3 (LM)	S4 (RC SW)	S5 (URM INF)	C1 (MRF)	C2 (SW)	C3 (URM INF)	PC1 (TU)	PC2	RM1 (FD)	RM2 (RD)	URM	MH
Basic Score		2.1	1.9	1.8	1.5	1.4	1.6	1.4	1.2	1.0	1.2	0.9	1.1	1.0	1.1	1.1	0.9	1.1
Severe Vertical Irregularity, V _{L1}		-0.9	-0.9	-0.9	-0.8	-0.7	-0.8	-0.7	-0.7	-0.7	-0.8	-0.6	-0.7	-0.7	-0.7	-0.7	-0.6	NA
Moderate Vertical Irregularity, V _{L1}		-0.6	-0.5	-0.5	-0.4	-0.4	-0.5	-0.4	-0.3	-0.4	-0.4	-0.3	-0.4	-0.4	-0.4	-0.4	-0.3	NA
Plan Irregularity, P _{L1}		-0.7	-0.7	-0.6	-0.5	-0.5	-0.6	-0.4	-0.4	-0.4	-0.5	-0.3	-0.5	-0.4	-0.4	-0.4	-0.3	NA
Pre-Code		-0.3	-0.3	-0.3	-0.3	-0.2	-0.3	-0.2	-0.1	-0.1	-0.2	0.0	-0.2	-0.1	-0.2	-0.2	0.0	0.0
Post-Benchmark		1.9	1.9	2.0	1.0	1.1	1.1	1.5	NA	1.4	1.7	NA	1.5	1.7	1.6	1.6	NA	0.5
Soil Type A or B		0.5	0.5	0.4	0.3	0.3	0.4	0.3	0.2	0.2	0.3	0.1	0.3	0.2	0.3	0.3	0.1	0.1
Soil Type E (1-3 stories)		0.0	-0.2	-0.4	-0.3	-0.2	-0.2	-0.2	-0.1	-0.1	-0.2	0.0	-0.2	-0.1	-0.2	-0.2	0.0	-0.1
Soil Type E (> 3 stories)		-0.4	-0.4	-0.4	-0.3	-0.3	NA	-0.3	-0.1	-0.1	-0.3	-0.1	NA	-0.1	-0.2	-0.2	0.0	NA
Minimum Score, S _{MIN}		0.7	0.7	0.7	0.5	0.5	0.5	0.5	0.5	0.3	0.3	0.3	0.2	0.2	0.3	0.3	0.2	1.0

FINAL LEVEL 1 SCORE, S_{L1} ≥ S_{MIN}: **2.7**

EXTENT OF REVIEW
Exterior: Partial All Sides Aerial
Interior: None Visible Entered
Drawings Reviewed: Yes No
Soil Type Source: DNK
Geologic Hazards Source: DNK
Contact Person: Robert Morales

OTHER HAZARDS
Are There Hazards That Trigger A Detailed Structural Evaluation?
 Pounding potential (unless S_{L2} > cut-off, if known)
 Falling hazards from taller adjacent building
 Geologic hazards or Soil Type F
 Significant damage/deterioration to the structural system

ACTION REQUIRED
Detailed Structural Evaluation Required?
 Yes, unknown FEMA building type or other building
 Yes, score less than cut-off
 Yes, other hazards present
 No
Detailed Nonstructural Evaluation Recommended? (check one)
 Yes, nonstructural hazards identified that should be evaluated
 No, nonstructural hazards exist that may require mitigation, but a detailed evaluation is not necessary
 No, no nonstructural hazards identified DNK

See Final Report for Discussion & Conclusions

Where information cannot be verified, screener shall note the following: EST = Estimated or unreliable data OR DNK = Do Not Know

Legend: MRF = Moment-resisting frame RC = Reinforced concrete URM INF = Unreinforced masonry infill MH = Manufactured Housing FD = Flexible diaphragm
 BR = Braced frame SW = Shear wall TU = Tilt up LM = Light metal RD = Rigid diaphragm



Address: 721 Cliff Dr.
Santa Barbara, CA Zip: 93109
Other Identifiers: Main Campus East 0014 (from 2018 Fusion Report)
Building Name: English Second Language
Use: Offices
Latitude: 34.40667 Longitude: -119.69716
Ss: 2.225 S: 0.801
Screener(s): Sage Shingle/Dylan Thompson Date/Time: 10.21.2022/9:00am

No. Stories: Above Grade: 1 Below Grade: n/a Year Built: 1971 EST
Total Floor Area (sq. ft.): 4,406 Code Year: 1970
Additions: None Yes, Year(s) Built: _____

Occupancy: Assembly Commercial Emer. Services Historic Shelter
Industrial **Office** School Government
Utility Warehouse Residential, # Units: _____

Soil Type: A B C D E F **DNK**
Hard Avg Dense Stiff Soft Poor
Rock Rock Soil Soil Soil Soil
If DNK, assume Type D.

Geologic Hazards: Liquefaction: Yes/No **DNK** Landslide: Yes/No **DNK** Surf. Rupt.: Yes/No **DNK**

Adjacency: Pounding Falling Hazards from Taller Adjacent Building

Irregularities: Vertical (type/severity) _____
 Plan (type) _____

Exterior Falling Hazards: Unbraced Chimneys Heavy Cladding or Heavy Veneer
 Parapets Appendages
 Other: _____

COMMENTS:
Single-story structure with light gage steel framed roof and walls supported on a slab-on-grade foundation system. Steel stud shearwall seismic system, with plywood for shear resistance. Corrugated steel sheathing for roof diaphragm.

Site Conditions Observed:
No observed signs of significant structural damage or deterioration.

 Additional sketches or comments on separate page



SKETCH

BASIC SCORE, MODIFIERS, AND FINAL LEVEL 1 SCORE, S_{L1}

FEMA BUILDING TYPE	Do Not Know	W1	W1A	W2	S1 (MRF)	S2 (BR)	S3 (LM)	S4 (RC SW)	S5 (URM INF)	C1 (MRF)	C2 (SW)	C3 (URM INF)	PC1 (TU)	PC2	RM1 (FD)	RM2 (RD)	URM	MH
Basic Score		2.1	1.9	1.8	1.5	1.4	1.6	1.4	1.2	1.0	1.2	0.9	1.1	1.0	1.1	1.1	0.9	1.1
Severe Vertical Irregularity, V _{L1}		-0.9	-0.9	-0.9	-0.8	-0.7	-0.8	-0.7	-0.7	-0.7	-0.8	-0.6	-0.7	-0.7	-0.7	-0.7	-0.6	NA
Moderate Vertical Irregularity, V _{L1}		-0.6	-0.5	-0.5	-0.4	-0.4	-0.5	-0.4	-0.3	-0.4	-0.4	-0.3	-0.4	-0.4	-0.4	-0.4	-0.3	NA
Plan Irregularity, P _{L1}		-0.7	-0.7	-0.6	-0.5	-0.5	-0.6	-0.4	-0.4	-0.4	-0.5	-0.3	-0.5	-0.4	-0.4	-0.4	-0.3	NA
Pre-Code		-0.3	-0.3	-0.3	-0.3	-0.2	-0.3	-0.2	-0.1	-0.1	-0.2	0.0	-0.2	-0.1	-0.2	-0.2	0.0	0.0
Post-Benchmark		1.9	1.9	2.0	1.0	1.1	1.1	1.5	NA	1.4	1.7	NA	1.5	1.7	1.6	1.6	NA	0.5
Soil Type A or B		0.5	0.5	0.4	0.3	0.3	0.4	0.3	0.2	0.2	0.3	0.1	0.3	0.2	0.3	0.3	0.1	0.1
Soil Type E (1-3 stories)		0.0	-0.2	-0.4	-0.3	-0.2	-0.2	-0.2	-0.1	-0.1	-0.2	0.0	-0.2	-0.1	-0.2	-0.2	0.0	-0.1
Soil Type E (> 3 stories)		-0.4	-0.4	-0.4	-0.3	-0.3	NA	-0.3	-0.1	-0.1	-0.3	-0.1	NA	-0.1	-0.2	-0.2	0.0	NA
Minimum Score, S _{MIN}		0.7	0.7	0.7	0.5	0.5	0.5	0.5	0.5	0.3	0.3	0.3	0.2	0.2	0.3	0.3	0.2	1.0

FINAL LEVEL 1 SCORE, S_{L1} ≥ S_{MIN}:

1.6

<p>EXTENT OF REVIEW</p> <p>Exterior: <input type="checkbox"/> Partial <input checked="" type="checkbox"/> All Sides <input type="checkbox"/> Aerial Interior: <input type="checkbox"/> None <input type="checkbox"/> Visible <input checked="" type="checkbox"/> Entered Drawings Reviewed: <input checked="" type="checkbox"/> Yes <input type="checkbox"/> No Soil Type Source: DNK Geologic Hazards Source: DNK Contact Person: <u>Robert Morales</u></p> <p>LEVEL 2 SCREENING PERFORMED?</p> <p><input type="checkbox"/> Yes, Final Level 2 Score, S_{L2} _____ <input checked="" type="checkbox"/> No Nonstructural hazards? <input type="checkbox"/> Yes <input checked="" type="checkbox"/> No</p>	<p>OTHER HAZARDS</p> <p>Are There Hazards That Trigger A Detailed Structural Evaluation?</p> <p><input type="checkbox"/> Pounding potential (unless S_{L2} > cut-off, if known) <input type="checkbox"/> Falling hazards from taller adjacent building <input type="checkbox"/> Geologic hazards or Soil Type F <input type="checkbox"/> Significant damage/deterioration to the structural system</p>	<p>ACTION REQUIRED</p> <p>Detailed Structural Evaluation Required?</p> <p><input type="checkbox"/> Yes, unknown FEMA building type or other building <input type="checkbox"/> Yes, score less than cut-off <input type="checkbox"/> Yes, other hazards present <input type="checkbox"/> No</p> <p style="text-align: center; border: 1px solid red; padding: 5px;">See Final Report for Discussion & Conclusions</p> <p>Detailed Nonstructural Evaluation Recommended? (check one)</p> <p><input type="checkbox"/> Yes, nonstructural hazards identified that should be evaluated <input type="checkbox"/> No, nonstructural hazards exist that may require mitigation, but a detailed evaluation is not necessary <input type="checkbox"/> No, no nonstructural hazards identified <input type="checkbox"/> DNK</p>
---	--	--

Where information cannot be verified, screener shall note the following: **EST** = Estimated or unreliable data **OR** **DNK** = Do Not Know

Legend: MRF = Moment-resisting frame RC = Reinforced concrete URM INF = Unreinforced masonry infill MH = Manufactured Housing FD = Flexible diaphragm
BR = Braced frame SW = Shear wall TU = Tilt up LM = Light metal RD = Rigid diaphragm



Address: 721 Cliff Dr.
Santa Barbara, CA Zip: 93109
Other Identifiers: Main Campus East 0016.0 (from 2018 Fusion Report)
Building Name: Marine Technology
Use: Laboratories/Classrooms/Offices
Latitude: 34.40549 Longitude: -119.69957
Ss: 2.229 S_r: 0.801
Screener(s): Sage Shingle/Dylan Thompson Date/Time: 11.04.2022/9:30am

No. Stories: Above Grade: 2 Below Grade: 1 Year Built: 1978 EST
Total Floor Area (sq. ft.): 5,945 Code Year: 1976
Additions: None Yes, Year(s) Built: _____

Occupancy: Assembly Commercial Emer. Services Historic Shelter
Industrial Office School Government
Utility Warehouse Residential, # Units: _____

Soil Type: A B C D E F DNK
Hard Rock Avg Rock Dense Soil Stiff Soil Soft Soil Poor Soil
If DNK, assume Type D.

Geologic Hazards: Liquefaction: Yes/No DNK Landslide: Yes/No DNK Surf. Rupt.: Yes/No DNK

Adjacency: Pounding Falling Hazards from Taller Adjacent Building

Irregularities: Vertical (type/severity) _____
 Plan (type) _____

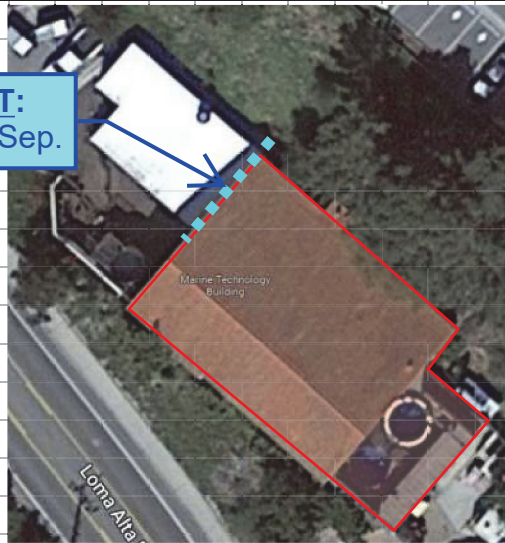
Exterior Falling Hazards: Unbraced Chimneys Heavy Cladding or Heavy Veneer
 Parapets Appendages
 Other: _____

COMMENTS:
Two-story above basement structure with cast-in-place concrete pan floor and reinforced masonry walls supported on a slab-on-grade foundation system. Reinforced masonry shearwall seismic system. Plywood sheathing over wood/steel joists for roof diaphragm.

Site Conditions Observed:
No observed signs of significant structural damage or deterioration.

Additional sketches or comments on separate page

T&S/DRT:
Seismic Sep.



SKETCH

BASIC SCORE, MODIFIERS, AND FINAL LEVEL 1 SCORE, S_{L1}

FEMA BUILDING TYPE	Do Not Know	W1	W1A	W2	S1 (MRF)	S2 (BR)	S3 (LM)	S4 (RC SW)	S5 (URM INF)	C1 (MRF)	C2 (SW)	C3 (URM INF)	PC1 (TU)	PC2	RM1 (FD)	RM2 (RD)	URM	MH
Basic Score		2.1	1.9	1.8	1.5	1.4	1.6	1.4	1.2	1.0	1.2	0.9	1.1	1.0	1.1	1.1	0.9	1.1
Severe Vertical Irregularity, V _{L1}		-0.9	-0.9	-0.9	-0.8	-0.7	-0.8	-0.7	-0.7	-0.7	-0.8	-0.6	-0.7	-0.7	-0.7	-0.7	-0.6	NA
Moderate Vertical Irregularity, V _{L1}		-0.6	-0.5	-0.5	-0.4	-0.4	-0.5	-0.4	-0.3	-0.4	-0.4	-0.3	-0.4	-0.4	-0.4	-0.4	-0.3	NA
Plan Irregularity, P _{L1}		-0.7	-0.7	-0.6	-0.5	-0.5	-0.6	-0.4	-0.4	-0.4	-0.5	-0.3	-0.5	-0.4	-0.4	-0.4	-0.3	NA
Pre-Code		-0.3	-0.3	-0.3	-0.3	-0.2	-0.3	-0.2	-0.1	-0.1	-0.2	0.0	-0.2	-0.1	-0.2	-0.2	0.0	0.0
Post-Benchmark		1.9	1.9	2.0	1.0	1.1	1.1	1.5	NA	1.4	1.7	NA	1.5	1.7	1.6	1.6	NA	0.5
Soil Type A or B		0.5	0.5	0.4	0.3	0.3	0.4	0.3	0.2	0.2	0.3	0.1	0.3	0.2	0.3	0.3	0.1	0.1
Soil Type E (1-3 stories)		0.0	-0.2	-0.4	-0.3	-0.2	-0.2	-0.2	-0.1	-0.1	-0.2	0.0	-0.2	-0.1	-0.2	-0.2	0.0	-0.1
Soil Type E (> 3 stories)		-0.4	-0.4	-0.4	-0.3	-0.3	NA	-0.3	-0.1	-0.1	-0.3	-0.1	NA	-0.1	-0.2	-0.2	0.0	NA
Minimum Score, S _{MIN}		0.7	0.7	0.7	0.5	0.5	0.5	0.5	0.5	0.3	0.3	0.3	0.2	0.2	0.3	0.3	0.2	1.0

FINAL LEVEL 1 SCORE, S_{L1} ≥ S_{MIN}:

1.1

EXTENT OF REVIEW

Exterior: Partial All Sides Aerial
Interior: None Visible Entered
Drawings Reviewed: Yes No
Soil Type Source: DNK
Geologic Hazards Source: DNK
Contact Person: Robert Morales

OTHER HAZARDS

Are There Hazards That Trigger A Detailed Structural Evaluation?
 Pounding potential (unless S_{L2} > cut-off, if known)
 Falling hazards from taller adjacent building
 Geologic hazards or Soil Type F
 Significant damage/deterioration to the structural system

ACTION REQUIRED

Detailed Structural Evaluation Required?
 Yes, unknown FEMA building type or other building
 Yes, score less than cut-off
 Yes, other hazards present
 No
See Final Report for Discussion & Conclusions

Detailed Nonstructural Evaluation Recommended? (check one)
 Yes, nonstructural hazards identified that should be evaluated
 No, nonstructural hazards exist that may require mitigation, but a detailed evaluation is not necessary
 No, no nonstructural hazards identified DNK

LEVEL 2 SCREENING PERFORMED?
 Yes, Final Level 2 Score, S_{L2} **1.3** No
Nonstructural hazards? Yes No

Where information cannot be verified, screener shall note the following: EST = Estimated or unreliable data OR DNK = Do Not Know

Legend: MRF = Moment-resisting frame RC = Reinforced concrete URM INF = Unreinforced masonry infill MH = Manufactured Housing FD = Flexible diaphragm
BR = Braced frame SW = Shear wall TU = Tilt up LM = Light metal RD = Rigid diaphragm

Rapid Visual Screening of Buildings for Potential Seismic Hazards

FEMA P-154 Data Collection Form

Optional Level 2 data collection to be performed by a civil or structural engineering professional, architect, or graduate student with background in seismic evaluation or design of buildings.

Level 2 (Optional)
VERY HIGH Seismicity

Bldg Name: Marine Technology - 0016.0	Final Level 1 Score: $S_{L1} = 0.7$	<i>(do not consider S_{MIN})</i>	
Screener: Sage Shingle/Dylan Thompson	Level 1 Irregularity Modifiers:	<i>Vertical Irregularity, $V_{L1} = -0.4$</i>	<i>Plan Irregularity, $P_{L1} = 0.0$</i>
Date/Time: 11.04.2022 9:30 AM	ADJUSTED BASELINE SCORE:	$S' = (S_{L1} - V_{L1} - P_{L1}) = 1.1$	

STRUCTURAL MODIFIERS TO ADD TO ADJUSTED BASELINE SCORE

Topic	Statement (If statement is true, circle the "Yes" modifier; otherwise cross out the modifier.)	Yes	Subtotals
Vertical Irregularity, V_{L2}	Sloping Site	W1 building: There is at least a full story grade change from one side of the building to the other.	-0.9
		Non-W1 building: There is at least a full story grade change from one side of the building to the other.	-0.2
	Weak and/or Soft Story (circle one maximum)	W1 building cripple wall: An unbraced cripple wall is visible in the crawl space.	-0.5
		W1 house over garage: Underneath an occupied story, there is a garage opening without a steel moment frame, and there is less than 8' of wall on the same line (for multiple occupied floors above, use 16' of wall minimum).	-0.9
		W1A building open front: There are openings at the ground story (such as for parking) over at least 50% of the length of the building.	-0.9
		Non-W1 building: Length of lateral system at any story is less than 50% of that at story above or height of any story is more than 2.0 times the height of the story above.	-0.7
		Non-W1 building: Length of lateral system at any story is between 50% and 75% of that at story above or height of any story is between 1.3 and 2.0 times the height of the story above.	-0.4
	Setback	Vertical elements of the lateral system at an upper story are outboard of those at the story below causing the diaphragm to cantilever at the offset.	-0.7
		Vertical elements of the lateral system at upper stories are inboard of those at lower stories.	-0.4
		There is an in-plane offset of the lateral elements that is greater than the length of the elements.	-0.2
	Short Column/Pier	C1,C2,C3,PC1,PC2,RM1,RM2: At least 20% of columns (or piers) along a column line in the lateral system have height/depth ratios less than 50% of the nominal height/depth ratio at that level.	-0.4
		C1,C2,C3,PC1,PC2,RM1,RM2: The column depth (or pier width) is less than one half of the depth of the spandrel, or there are infill walls or adjacent floors that shorten the column.	-0.4
Split Level	There is a split level at one of the floor levels or at the roof.	-0.4	
Other Irregularity	There is another observable severe vertical irregularity that obviously affects the building's seismic performance.	-0.7	
	There is another observable moderate vertical irregularity that may affect the building's seismic performance.	-0.4	
Plan Irregularity, P_{L2}	Torsional irregularity: Lateral system does not appear relatively well distributed in plan in either or both directions. (Do not include the W1A open front irregularity listed above.)	-0.5	
	Non-parallel system: There are one or more major vertical elements of the lateral system that are not orthogonal to each other.	-0.2	
	Reentrant corner: Both projections from an interior corner exceed 25% of the overall plan dimension in that direction.	-0.2	
	Diaphragm opening: There is an opening in the diaphragm with a width over 50% of the total diaphragm width at that level.	-0.2	
	C1, C2 building out-of-plane offset: The exterior beams do not align with the columns in plan.	-0.2	
	Other irregularity: There is another observable plan irregularity that obviously affects the building's seismic performance.	-0.5	
Redundancy	The building has at least two bays of lateral elements on each side of the building in each direction.	+0.2	
Pounding	Building is separated from an adjacent structure by less than 1.5% of the height of the shorter of the building and adjacent structure and:	The floors do not align vertically within 2 feet.	-0.7
		One building is 2 or more stories taller than the other.	-0.7
		The building is at the end of the block.	-0.4
S2 Building	"K" bracing geometry is visible.	-0.7	
C1 Building	Flat plate serves as the beam in the moment frame.	-0.3	
PC1/RM1 Bldg	There are roof-to-wall ties that are visible or known from drawings that do not rely on cross-grain bending. (Do not combine with post-benchmark or retrofit modifier.)	+0.2	
PC1/RM1 Bldg	The building has closely spaced, full height interior walls (rather than an interior space with few walls such as in a warehouse).	+0.2	
URM	Gable walls are present.	-0.3	
MH	There is a supplemental seismic bracing system provided between the carriage and the ground.	+0.5	
Retrofit	Comprehensive seismic retrofit is visible or known from drawings.	+1.2	
FINAL LEVEL 2 SCORE, $S_{L2} = (S' + V_{L2} + P_{L2} + M) \geq S_{MIN}$: 1.3			<i>(Transfer to Level 1 form)</i>

There is observable damage or deterioration or another condition that negatively affects the building's seismic performance: Yes No
If yes, describe the condition in the comment box below and indicate on the Level 1 form that detailed evaluation is required independent of the building's score.

OBSERVABLE NONSTRUCTURAL HAZARDS

Location	Statement (Check "Yes" or "No")	Yes	No	Comment
Exterior	There is an unbraced unreinforced masonry parapet or unbraced unreinforced masonry chimney.		X	
	There is heavy cladding or heavy veneer.		X	
	There is a heavy canopy over exit doors or pedestrian walkways that appears inadequately supported.		X	
	There is an unreinforced masonry appendage over exit doors or pedestrian walkways.		X	
	There is a sign posted on the building that indicates hazardous materials are present.		X	
	There is a taller adjacent building with an unanchored URM wall or unbraced URM parapet or chimney.		X	
	Other observed exterior nonstructural falling hazard:		X	
Interior	There are hollow clay tile or brick partitions at any stair or exit corridor.		X	
	Other observed interior nonstructural falling hazard:		X	

Estimated Nonstructural Seismic Performance (Check appropriate box and transfer to Level 1 form conclusions)
 Potential nonstructural hazards with significant threat to occupant life safety →Detailed Nonstructural Evaluation recommended
 Nonstructural hazards identified with significant threat to occupant life safety →But no Detailed Nonstructural Evaluation required
 Low or no nonstructural hazard threat to occupant life safety →No Detailed Nonstructural Evaluation required

Comments:



Address: 721 Cliff Dr.
Santa Barbara, CA Zip: 93109
Other Identifiers: Main Campus East 0016.1 (from 2018 Fusion Report)
Building Name: Marine Technology
Use: School Shops/Vocational Rooms
Latitude: 34.40564 Longitude: -119.69965
Ss: 2.229 S_r: 0.801
Screener(s): Sage Shingle/Dylan Thompson Date/Time: 11.04.2022/9:30am

No. Stories: Above Grade: 1 Below Grade: n/a Year Built: 1997 EST
Total Floor Area (sq. ft.): 1,000 Code Year: 1994
Additions: None Yes, Year(s) Built: _____
Occupancy: Assembly Commercial Emer. Services Historic Shelter
Industrial Office School Government
Utility Warehouse Residential, # Units: _____

Soil Type: A B C D E F DNK
Hard Avg Dense Stiff Soft Poor If DNK, assume Type D.
Rock Rock Soil Soil Soil Soil

Geologic Hazards: Liquefaction: Yes/No DNK Landslide: Yes/No DNK Surf. Rupt.: Yes/No DNK

Adjacency: Pounding Falling Hazards from Taller Adjacent Building

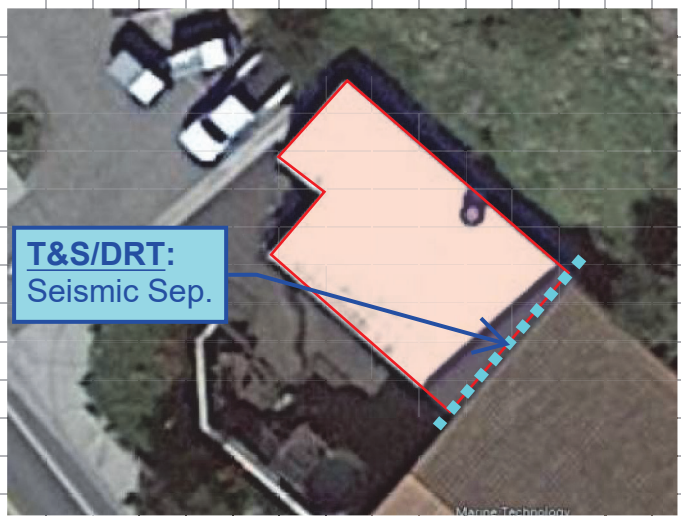
Irregularities: Vertical (type/severity) _____
 Plan (type) _____

Exterior Falling Hazards: Unbraced Chimneys Heavy Cladding or Heavy Veneer
 Parapets Appendages
 Other: _____

COMMENTS:
Single-story structure with steel roof framing and reinforced masonry walls supported on a slab-on-grade foundation system. Reinforced masonry shearwall and steel braced frame seismic system. Corrugated metal sheathing for roof diaphragm. A small re-entrant corner exists on the north-west corner of the structure (less than 20ft).

Site Conditions Observed:
No observed signs of significant structural damage or deterioration.

Additional sketches or comments on separate page



SKETCH

BASIC SCORE, MODIFIERS, AND FINAL LEVEL 1 SCORE, S_{L1}

FEMA BUILDING TYPE	Do Not Know	W1	W1A	W2	S1 (MRF)	S2 (BR)	S3 (LM)	S4 (RC SW)	S5 (URM INF)	C1 (MRF)	C2 (SW)	C3 (URM INF)	PC1 (TU)	PC2	RM1 (FD)	RM2 (RD)	URM	MH
Basic Score		2.1	1.9	1.8	1.5	1.4	1.6	1.4	1.2	1.0	1.2	0.9	1.1	1.0	1.1	1.1	0.9	1.1
Severe Vertical Irregularity, V _{L1}		-0.9	-0.9	-0.9	-0.8	-0.7	-0.8	-0.7	-0.7	-0.7	-0.8	-0.6	-0.7	-0.7	-0.7	-0.7	-0.6	NA
Moderate Vertical Irregularity, V _{L1}		-0.6	-0.5	-0.5	-0.4	-0.4	-0.5	-0.4	-0.3	-0.4	-0.4	-0.3	-0.4	-0.4	-0.4	-0.4	-0.3	NA
Plan Irregularity, P _{L1}		-0.7	-0.7	-0.6	-0.5	-0.5	-0.6	-0.4	-0.4	-0.4	-0.5	-0.3	-0.5	-0.4	-0.4	-0.4	-0.3	NA
Pre-Code		-0.3	-0.3	-0.3	-0.3	-0.2	-0.3	-0.2	-0.1	-0.1	-0.2	0.0	-0.2	-0.1	-0.2	-0.2	0.0	0.0
Post-Benchmark		1.9	1.9	2.0	1.0	1.1	1.1	1.5	NA	1.4	1.7	NA	1.5	1.7	1.6	1.6	NA	0.5
Soil Type A or B		0.5	0.5	0.4	0.3	0.3	0.4	0.3	0.2	0.2	0.3	0.1	0.3	0.2	0.3	0.3	0.1	0.1
Soil Type E (1-3 stories)		0.0	-0.2	-0.4	-0.3	-0.2	-0.2	-0.2	-0.1	-0.1	-0.2	0.0	-0.2	-0.1	-0.2	-0.2	0.0	-0.1
Soil Type E (> 3 stories)		-0.4	-0.4	-0.4	-0.3	-0.3	NA	-0.3	-0.1	-0.1	-0.3	-0.1	NA	-0.1	-0.2	-0.2	0.0	NA
Minimum Score, S _{MIN}		0.7	0.7	0.7	0.5	0.5	0.5	0.5	0.5	0.3	0.3	0.3	0.2	0.2	0.3	0.3	0.2	1.0

FINAL LEVEL 1 SCORE, S_{L1} ≥ S_{MIN}: 1.4 1.1

<p>EXTENT OF REVIEW</p> <p>Exterior: <input type="checkbox"/> Partial <input checked="" type="checkbox"/> All Sides <input type="checkbox"/> Aerial Interior: <input type="checkbox"/> None <input type="checkbox"/> Visible <input checked="" type="checkbox"/> Entered Drawings Reviewed: <input checked="" type="checkbox"/> Yes <input type="checkbox"/> No Soil Type Source: DNK Geologic Hazards Source: DNK Contact Person: Robert Morales</p> <p>LEVEL 2 SCREENING PERFORMED?</p> <p><input type="checkbox"/> Yes, Final Level 2 Score, S_{L2} _____ <input checked="" type="checkbox"/> No Nonstructural hazards? <input type="checkbox"/> Yes <input checked="" type="checkbox"/> No</p>	<p>OTHER HAZARDS</p> <p>Are There Hazards That Trigger A Detailed Structural Evaluation?</p> <p><input type="checkbox"/> Pounding potential (unless S_{L2} > cut-off, if known) <input type="checkbox"/> Falling hazards from taller adjacent building <input type="checkbox"/> Geologic hazards or Soil Type F <input type="checkbox"/> Significant damage/deterioration to the structural system</p>	<p>ACTION REQUIRED</p> <p>Detailed Structural Evaluation Required?</p> <p><input type="checkbox"/> Yes, unknown FEMA building type or other building <input type="checkbox"/> Yes, score less than cut-off <input type="checkbox"/> Yes, other hazards present <input type="checkbox"/> No</p> <p style="border: 1px solid red; padding: 5px; text-align: center;">See Final Report for Discussion & Conclusions</p> <p>Detailed Nonstructural Evaluation Recommended? (check one)</p> <p><input type="checkbox"/> Yes, nonstructural hazards identified that should be evaluated <input type="checkbox"/> No, nonstructural hazards exist that may require mitigation, but a detailed evaluation is not necessary <input type="checkbox"/> No, no nonstructural hazards identified <input type="checkbox"/> DNK</p>
--	--	---

Where information cannot be verified, screener shall note the following: EST = Estimated or unreliable data OR DNK = Do Not Know

Legend: MRF = Moment-resisting frame RC = Reinforced concrete URM INF = Unreinforced masonry infill MH = Manufactured Housing FD = Flexible diaphragm
BR = Braced frame SW = Shear wall TU = Tilt up LM = Light metal RD = Rigid diaphragm



Seismic Separation @ 0016



Address: 721 Cliff Dr.
Santa Barbara, CA Zip: 93109
Other Identifiers: Main Campus East 0017 (from 2018 Fusion Report)
Building Name: Occupational Education
Use: Laboratories/Classrooms/Offices
Latitude: 34.40566 Longitude: -119.69849
Ss: 2.228 S1: 0.801
Screener(s): Sage Shingle/Dylan Thompson Date/Time: 11.04.2022/9:30am

No. Stories: Above Grade: 2 Below Grade: n/a Year Built: 1976 EST
Total Floor Area (sq. ft.): 18,389 Code Year: 1973
Additions: None Yes, Year(s) Built: _____

Occupancy: Assembly Commercial Emer. Services Historic Shelter
Industrial Office School Government
Utility Warehouse Residential, # Units: _____

Soil Type: A B C D E F DNK
Hard Avg Dense Stiff Soft Poor If DNK, assume Type D.
Rock Rock Soil Soil Soil Soil

Geologic Hazards: Liquefaction: Yes/No DNK Landslide: Yes/No DNK Surf. Rupt.: Yes/No DNK

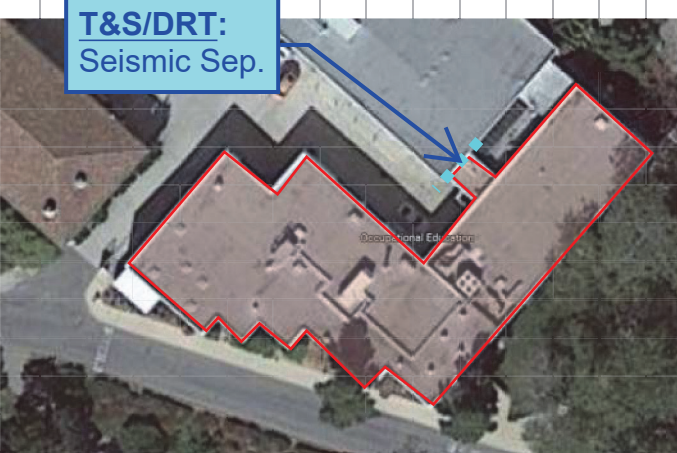
Adjacency: Pounding Falling Hazards from Taller Adjacent Building

Irregularities: Vertical (type/severity) _____
 Plan (type) Re-Entrant Corner

Exterior Falling Hazards: Unbraced Chimneys Heavy Cladding or Heavy Veneer
 Parapets Appendages
 Other: Skylight & Roof Infill Between Admin. & Transmission Lab

COMMENTS:
Two-story structure with cast-in-place reinforced concrete slab over reinforced concrete joists floor and cast-in-place concrete walls supported on a slab-on-grade foundation system. Reinforced concrete shearwall seismic system. Reinforced concrete pan deck over steel joists for roof diaphragm. A 33ft shearwall along gridline 'F' on the upper floor is slightly inboard and offset from concrete shear walls below causing a minor out-of-plane setback and minor in-plane offset.

Site Conditions Observed:
No observed signs of significant structural damage or deterioration.
 Additional sketches or comments on separate page



SKETCH

BASIC SCORE, MODIFIERS, AND FINAL LEVEL 1 SCORE, S_{L1}

FEMA BUILDING TYPE	Do Not Know	W1	W1A	W2	S1 (MRF)	S2 (BR)	S3 (LM)	S4 (RC SW)	S5 (URM INF)	C1 (MRF)	C2 (SW)	C3 (URM INF)	PC1 (TU)	PC2	RM1 (FD)	RM2 (RD)	URM	MH
Basic Score		2.1	1.9	1.8	1.5	1.4	1.6	1.4	1.2	1.0	1.2	0.9	1.1	1.0	1.1	1.1	0.9	1.1
Severe Vertical Irregularity, V _{L1}		-0.9	-0.9	-0.9	-0.8	-0.7	-0.8	-0.7	-0.7	-0.7	-0.8	-0.6	-0.7	-0.7	-0.7	-0.7	-0.6	NA
Moderate Vertical Irregularity, V _{L1}		-0.6	-0.5	-0.5	-0.4	-0.4	-0.5	-0.4	-0.3	-0.4	-0.4	-0.3	-0.4	-0.4	-0.4	-0.4	-0.3	NA
Plan Irregularity, P _{L1}		-0.7	-0.7	-0.6	-0.5	-0.5	-0.6	-0.4	-0.4	-0.4	-0.5	-0.3	-0.5	-0.4	-0.4	-0.4	-0.3	NA
Pre-Code		-0.3	-0.3	-0.3	-0.3	-0.2	-0.3	-0.2	-0.1	-0.1	-0.2	0.0	-0.2	-0.1	-0.2	-0.2	0.0	0.0
Post-Benchmark		1.9	1.9	2.0	1.0	1.1	1.1	1.5	NA	1.4	1.7	NA	1.5	1.7	1.6	1.6	NA	0.5
Soil Type A or B		0.5	0.5	0.4	0.3	0.3	0.4	0.3	0.2	0.2	0.3	0.1	0.3	0.2	0.3	0.3	0.1	0.1
Soil Type E (1-3 stories)		0.0	-0.2	-0.4	-0.3	-0.2	-0.2	-0.2	-0.1	-0.1	-0.2	0.0	-0.2	-0.1	-0.2	-0.2	0.0	-0.1
Soil Type E (> 3 stories)		-0.4	-0.4	-0.4	-0.3	-0.3	NA	-0.3	-0.1	-0.1	-0.3	-0.1	NA	-0.1	-0.2	-0.2	0.0	NA
Minimum Score, S _{MIN}		0.7	0.7	0.7	0.5	0.5	0.5	0.5	0.5	0.3	0.3	0.3	0.2	0.2	0.3	0.3	0.2	1.0

FINAL LEVEL 1 SCORE, S_{L1} ≥ S_{MIN}: 0.3

<p>EXTENT OF REVIEW</p> <p>Exterior: <input type="checkbox"/> Partial <input checked="" type="checkbox"/> All Sides <input type="checkbox"/> Aerial Interior: <input type="checkbox"/> None <input type="checkbox"/> Visible <input checked="" type="checkbox"/> Entered Drawings Reviewed: <input checked="" type="checkbox"/> Yes <input type="checkbox"/> No Soil Type Source: DNK Geologic Hazards Source: DNK Contact Person: Robert Morales</p> <p>LEVEL 2 SCREENING PERFORMED?</p> <p><input checked="" type="checkbox"/> Yes, Final Level 2 Score, S_{L2} <u>0.8</u> <input type="checkbox"/> No Nonstructural hazards? <input type="checkbox"/> Yes <input checked="" type="checkbox"/> No</p>	<p>OTHER HAZARDS</p> <p>Are There Hazards That Trigger A Detailed Structural Evaluation?</p> <p><input type="checkbox"/> Pounding potential (unless S_{L2} > cut-off, if known) <input type="checkbox"/> Falling hazards from taller adjacent building <input type="checkbox"/> Geologic hazards or Soil Type F <input type="checkbox"/> Significant damage/deterioration to the structural system</p>	<p>ACTION REQUIRED</p> <p>Detailed Structural Evaluation Required?</p> <p><input type="checkbox"/> Yes, unknown FEMA building type or other building <input type="checkbox"/> Yes, score less than cut-off <input type="checkbox"/> Yes, other hazards present <input type="checkbox"/> No</p> <p>Detailed Nonstructural Evaluation Recommended? (check one)</p> <p><input type="checkbox"/> Yes, nonstructural hazards identified that should be evaluated <input type="checkbox"/> No, nonstructural hazards exist that may require mitigation, but a detailed evaluation is not necessary <input type="checkbox"/> No, no nonstructural hazards identified <input type="checkbox"/> DNK</p>
---	--	---

See Final Report for Discussion & Conclusions

Where information cannot be verified, screener shall note the following: EST = Estimated or unreliable data OR DNK = Do Not Know

Legend: MRF = Moment-resisting frame RC = Reinforced concrete URM INF = Unreinforced masonry infill MH = Manufactured Housing FD = Flexible diaphragm
BR = Braced frame SW = Shear wall TU = Tilt up LM = Light metal RD = Rigid diaphragm



Seismic Separation @ 0001.1

Rapid Visual Screening of Buildings for Potential Seismic Hazards

FEMA P-154 Data Collection Form

Optional Level 2 data collection to be performed by a civil or structural engineering professional, architect, or graduate student with background in seismic evaluation or design of buildings.

Level 2 (Optional)
VERY HIGH Seismicity

Bldg Name: Occupational Education - 0017	Final Level 1 Score: $S_{L1} = 0.3$	<i>(do not consider S_{MIN})</i>	
Screener: Sage Shingle/Dylan Thompson	Level 1 Irregularity Modifiers:	<i>Vertical Irregularity, $V_{L1} = -0.4$</i>	<i>Plan Irregularity, $P_{L1} = -0.5$</i>
Date/Time: 11.04.2022 9:30 AM	ADJUSTED BASELINE SCORE:	$S' = (S_{L1} - V_{L1} - P_{L1}) = 1.2$	

STRUCTURAL MODIFIERS TO ADD TO ADJUSTED BASELINE SCORE

Topic	Statement (If statement is true, circle the "Yes" modifier; otherwise cross out the modifier.)	Yes	Subtotals
Vertical Irregularity, V_{L2}	Sloping Site	W1 building: There is at least a full story grade change from one side of the building to the other.	-0.9
		Non-W1 building: There is at least a full story grade change from one side of the building to the other.	-0.2
	Weak and/or Soft Story (circle one maximum)	W1 building cripple wall: An unbraced cripple wall is visible in the crawl space.	-0.5
		W1 house over garage: Underneath an occupied story, there is a garage opening without a steel moment frame, and there is less than 8' of wall on the same line (for multiple occupied floors above, use 16' of wall minimum).	-0.9
		W1A building open front: There are openings at the ground story (such as for parking) over at least 50% of the length of the building.	-0.9
		Non-W1 building: Length of lateral system at any story is less than 50% of that at story above or height of any story is more than 2.0 times the height of the story above.	-0.7
		Non-W1 building: Length of lateral system at any story is between 50% and 75% of that at story above or height of any story is between 1.3 and 2.0 times the height of the story above.	-0.4
	Setback	Vertical elements of the lateral system at an upper story are outboard of those at the story below causing the diaphragm to cantilever at the offset.	-0.7
		Vertical elements of the lateral system at upper stories are inboard of those at lower stories.	-0.4
		There is an in-plane offset of the lateral elements that is greater than the length of the elements.	-0.2
	Short Column/Pier	C1,C2,C3,PC1,PC2,RM1,RM2: At least 20% of columns (or piers) along a column line in the lateral system have height/depth ratios less than 50% of the nominal height/depth ratio at that level.	-0.4
		C1,C2,C3,PC1,PC2,RM1,RM2: The column depth (or pier width) is less than one half of the depth of the spandrel, or there are infill walls or adjacent floors that shorten the column.	-0.4
Split Level	There is a split level at one of the floor levels or at the roof.	-0.4	
Other Irregularity	There is another observable severe vertical irregularity that obviously affects the building's seismic performance.	-0.7	
	There is another observable moderate vertical irregularity that may affect the building's seismic performance.	-0.4	
			$V_{L2} = -0.4$ <i>(Cap at -0.9)</i>
Plan Irregularity, P_{L2}	Torsional irregularity: Lateral system does not appear relatively well distributed in plan in either or both directions. (Do not include the W1A open front irregularity listed above.)	-0.5	
	Non-parallel system: There are one or more major vertical elements of the lateral system that are not orthogonal to each other.	-0.2	
	Reentrant corner: Both projections from an interior corner exceed 25% of the overall plan dimension in that direction.	-0.2	
	Diaphragm opening: There is an opening in the diaphragm with a width over 50% of the total diaphragm width at that level.	-0.2	
	C1, C2 building out-of-plane offset: The exterior beams do not align with the columns in plan.	-0.2	
Other irregularity: There is another observable plan irregularity that obviously affects the building's seismic performance.			-0.5
			$P_{L2} = -0.2$ <i>(Cap at -0.7)</i>
Redundancy	The building has at least two bays of lateral elements on each side of the building in each direction.		+0.2
Pounding	Building is separated from an adjacent structure by less than 1.5% of the height of the shorter of the building and adjacent structure and:	The floors do not align vertically within 2 feet.	-0.7
		One building is 2 or more stories taller than the other.	-0.7
		The building is at the end of the block.	-0.4
			<i>(Cap total pounding modifiers at -0.9)</i>
S2 Building	"K" bracing geometry is visible.		-0.7
C1 Building	Flat plate serves as the beam in the moment frame.		-0.3
PC1/RM1 Bldg	There are roof-to-wall ties that are visible or known from drawings that do not rely on cross-grain bending. (Do not combine with post-benchmark or retrofit modifier.)		+0.2
PC1/RM1 Bldg	The building has closely spaced, full height interior walls (rather than an interior space with few walls such as in a warehouse).		+0.2
URM	Gable walls are present.		-0.3
MH	There is a supplemental seismic bracing system provided between the carriage and the ground.		+0.5
Retrofit	Comprehensive seismic retrofit is visible or known from drawings.		+1.2
			$M = +0.2$

FINAL LEVEL 2 SCORE, $S_{L2} = (S' + V_{L2} + P_{L2} + M) \geq S_{MIN}$: **0.8** *(Transfer to Level 1 form)*

There is observable damage or deterioration or another condition that negatively affects the building's seismic performance: Yes No
If yes, describe the condition in the comment box below and indicate on the Level 1 form that detailed evaluation is required independent of the building's score.

OBSERVABLE NONSTRUCTURAL HAZARDS

Location	Statement (Check "Yes" or "No")	Yes	No	Comment
Exterior	There is an unbraced unreinforced masonry parapet or unbraced unreinforced masonry chimney.		X	
	There is heavy cladding or heavy veneer.		X	
	There is a heavy canopy over exit doors or pedestrian walkways that appears inadequately supported.		X	
	There is an unreinforced masonry appendage over exit doors or pedestrian walkways.		X	
	There is a sign posted on the building that indicates hazardous materials are present.		X	
	There is a taller adjacent building with an unanchored URM wall or unbraced URM parapet or chimney.		X	
Other observed exterior nonstructural falling hazard:		X		
Interior	There are hollow clay tile or brick partitions at any stair or exit corridor.		X	
	Other observed interior nonstructural falling hazard:		X	

Estimated Nonstructural Seismic Performance (Check appropriate box and transfer to Level 1 form conclusions)
 Potential nonstructural hazards with significant threat to occupant life safety → Detailed Nonstructural Evaluation recommended
 Nonstructural hazards identified with significant threat to occupant life safety → But no Detailed Nonstructural Evaluation required
 Low or no nonstructural hazard threat to occupant life safety → No Detailed Nonstructural Evaluation required

Comments:



Address: 721 Cliff Dr.
Santa Barbara, CA Zip: 93109
Other Identifiers: Main Campus East 0018.0 (from 2018 Fusion Report)
Building Name: Physical Education
Use: Offices/Classrooms/Gym
Latitude: 34.40477 Longitude: -119.69815
Ss: 2.230 S1: 0.802
Screener(s): Sage Shingle/Dylan Thompson Date/Time: 11.04.2022/10:00am

No. Stories: Above Grade: 3 Below Grade: n/a Year Built: 1968 EST
Total Floor Area (sq. ft.): 16,436 Code Year: 1967
Additions: None Yes, Year(s) Built: _____

Occupancy: Assembly Commercial Emer. Services Historic Shelter
Industrial Office School Government
Utility Warehouse Residential, # Units: _____

Soil Type: A B C D E F DNK
Hard Avg Dense Stiff Soft Poor
Rock Rock Soil Soil Soil Soil
If DNK, assume Type D.

Geologic Hazards: Liquefaction: Yes/No DNK Landslide: Yes/No DNK Surf. Rupt.: Yes/No DNK

Adjacency: Pounding Falling Hazards from Taller Adjacent Building

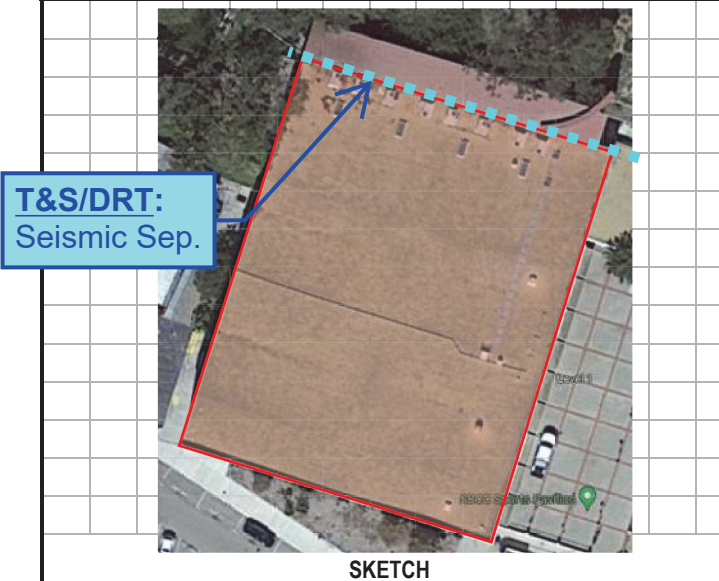
Irregularities: Vertical (type/severity) Out-of-Plane Setback - Severe
 Plan (type)

Exterior Falling Hazards: Unbraced Chimneys Heavy Cladding or Heavy Veneer
 Parapets Appendages
 Other: _____

COMMENTS:
Two-story structure with concrete beam framed floor and steel joist framed roof and pre-cast concrete walls supported on a slab-on-grade foundation system. Reinforced pre-cast concrete shearwall seismic system. Reinforced concrete for roof/floor diaphragm. The south face of the structure has precast concrete shearwalls at the upper floors that are outboard of concrete shear walls below causing a severe out-of-plane setback irregularity.

Site Conditions Observed:
No observed signs of significant structural damage or deterioration.

 Additional sketches or comments on separate page



SKETCH

BASIC SCORE, MODIFIERS, AND FINAL LEVEL 1 SCORE, S_{L1}

FEMA BUILDING TYPE	Do Not Know	W1	W1A	W2	S1 (MRF)	S2 (BR)	S3 (LM)	S4 (RC SW)	S5 (URM INF)	C1 (MRF)	C2 (SW)	C3 (URM INF)	PC1 (TU)	PC2	RM1 (FD)	RM2 (RD)	URM	MH
Basic Score		2.1	1.9	1.8	1.5	1.4	1.6	1.4	1.2	1.0	1.2	0.9	1.1	1.0	1.1	1.1	0.9	1.1
Severe Vertical Irregularity, V _{L1}		-0.9	-0.9	-0.9	-0.8	-0.7	-0.8	-0.7	-0.7	-0.7	-0.8	-0.6	-0.7	-0.7	-0.7	-0.7	-0.6	NA
Moderate Vertical Irregularity, V _{L1}		-0.6	-0.5	-0.5	-0.4	-0.4	-0.5	-0.4	-0.3	-0.4	-0.4	-0.3	-0.4	-0.4	-0.4	-0.4	-0.3	NA
Plan Irregularity, P _{L1}		-0.7	-0.7	-0.6	-0.5	-0.5	-0.6	-0.4	-0.4	-0.4	-0.5	-0.3	-0.5	-0.4	-0.4	-0.4	-0.3	NA
Pre-Code		-0.3	-0.3	-0.3	-0.3	-0.2	-0.3	-0.2	-0.1	-0.1	-0.2	0.0	-0.2	-0.1	-0.2	-0.2	0.0	0.0
Post-Benchmark		1.9	1.9	2.0	1.0	1.1	1.1	1.5	NA	1.4	1.7	NA	1.5	1.7	1.6	1.6	NA	0.5
Soil Type A or B		0.5	0.5	0.4	0.3	0.3	0.4	0.3	0.2	0.2	0.3	0.1	0.3	0.2	0.3	0.3	0.1	0.1
Soil Type E (1-3 stories)		0.0	-0.2	-0.4	-0.3	-0.2	-0.2	-0.2	-0.1	-0.1	-0.2	0.0	-0.2	-0.1	-0.2	-0.2	0.0	-0.1
Soil Type E (> 3 stories)		-0.4	-0.4	-0.4	-0.3	-0.3	NA	-0.3	-0.1	-0.1	-0.3	-0.1	NA	-0.1	-0.2	-0.2	0.0	NA
Minimum Score, S _{MIN}		0.7	0.7	0.7	0.5	0.5	0.5	0.5	0.5	0.3	0.3	0.3	0.2	0.2	0.3	0.3	0.2	1.0

FINAL LEVEL 1 SCORE, S_{L1} ≥ S_{MIN}: 0.3 0.4

<p>EXTENT OF REVIEW</p> <p>Exterior: <input type="checkbox"/> Partial <input checked="" type="checkbox"/> All Sides <input type="checkbox"/> Aerial Interior: <input type="checkbox"/> None <input type="checkbox"/> Visible <input checked="" type="checkbox"/> Entered Drawings Reviewed: <input checked="" type="checkbox"/> Yes <input type="checkbox"/> No Soil Type Source: DNK Geologic Hazards Source: DNK Contact Person: Robert Morales</p> <p>LEVEL 2 SCREENING PERFORMED?</p> <p><input checked="" type="checkbox"/> Yes, Final Level 2 Score, S_{L2} = 0.5 <input type="checkbox"/> No Nonstructural hazards? <input type="checkbox"/> Yes <input checked="" type="checkbox"/> No</p>	<p>OTHER HAZARDS</p> <p>Are There Hazards That Trigger A Detailed Structural Evaluation?</p> <p><input type="checkbox"/> Pounding potential (unless S_{L2} > cut-off, if known) <input type="checkbox"/> Falling hazards from taller adjacent building <input type="checkbox"/> Geologic hazards or Soil Type F <input type="checkbox"/> Significant damage/deterioration to the structural system</p>	<p>ACTION REQUIRED</p> <p>Detailed Structural Evaluation Required?</p> <p><input type="checkbox"/> Yes, unknown FEMA building type or other building <input type="checkbox"/> Yes, score less than cut-off <input type="checkbox"/> Yes, other hazards present <input type="checkbox"/> No</p> <p style="text-align: center; border: 1px solid red; padding: 5px;">See Final Report for Discussion & Conclusions</p> <p>Detailed Nonstructural Evaluation Recommended? (check one)</p> <p><input type="checkbox"/> Yes, nonstructural hazards identified that should be evaluated <input type="checkbox"/> No, nonstructural hazards exist that may require mitigation, but a detailed evaluation is not necessary <input type="checkbox"/> No, no nonstructural hazards identified <input type="checkbox"/> DNK</p>
--	--	---

Where information cannot be verified, screener shall note the following: EST = Estimated or unreliable data OR DNK = Do Not Know

Legend: MRF = Moment-resisting frame RC = Reinforced concrete URM INF = Unreinforced masonry infill MH = Manufactured Housing FD = Flexible diaphragm
BR = Braced frame SW = Shear wall TU = Tilt up LM = Light metal RD = Rigid diaphragm

Rapid Visual Screening of Buildings for Potential Seismic Hazards

FEMA P-154 Data Collection Form

Optional Level 2 data collection to be performed by a civil or structural engineering professional, architect, or graduate student with background in seismic evaluation or design of buildings.

Level 2 (Optional)
VERY HIGH Seismicity

Bldg Name: Physical Education - 0018.0	Final Level 1 Score: $S_{L1} = 0.3$	<i>(do not consider S_{MIN})</i>	
Screener: Sage Shingle/Dylan Thompson	Level 1 Irregularity Modifiers:	Vertical Irregularity, $V_{L1} = -0.7$	Plan Irregularity, $P_{L1} = 0.0$
Date/Time: 11.04.2022 10:00 AM	ADJUSTED BASELINE SCORE:	$S' = (S_{L1} - V_{L1} - P_{L1}) = 1.0$	

STRUCTURAL MODIFIERS TO ADD TO ADJUSTED BASELINE SCORE

Topic	Statement (If statement is true, circle the "Yes" modifier; otherwise cross out the modifier.)	Yes	Subtotals
Vertical Irregularity, V_{L2}	Sloping Site	W1 building: There is at least a full story grade change from one side of the building to the other.	-0.9
		Non-W1 building: There is at least a full story grade change from one side of the building to the other.	-0.2
	Weak and/or Soft Story (circle one maximum)	W1 building cripple wall: An unbraced cripple wall is visible in the crawl space.	-0.5
		W1 house over garage: Underneath an occupied story, there is a garage opening without a steel moment frame, and there is less than 8' of wall on the same line (for multiple occupied floors above, use 16' of wall minimum).	-0.9
		W1A building open front: There are openings at the ground story (such as for parking) over at least 50% of the length of the building.	-0.9
		Non-W1 building: Length of lateral system at any story is less than 50% of that at story above or height of any story is more than 2.0 times the height of the story above.	-0.7
		Non-W1 building: Length of lateral system at any story is between 50% and 75% of that at story above or height of any story is between 1.3 and 2.0 times the height of the story above.	-0.4
	Setback	Vertical elements of the lateral system at an upper story are outboard of those at the story below causing the diaphragm to cantilever at the offset.	<u>-0.7</u>
		Vertical elements of the lateral system at upper stories are inboard of those at lower stories.	-0.4
		There is an in-plane offset of the lateral elements that is greater than the length of the elements.	-0.2
	Short Column/Pier	C1,C2,C3,PC1,PC2,RM1,RM2: At least 20% of columns (or piers) along a column line in the lateral system have height/depth ratios less than 50% of the nominal height/depth ratio at that level.	-0.4
		C1,C2,C3,PC1,PC2,RM1,RM2: The column depth (or pier width) is less than one half of the depth of the spandrel, or there are infill walls or adjacent floors that shorten the column.	-0.4
Split Level	There is a split level at one of the floor levels or at the roof.	-0.4	
Other Irregularity	There is another observable severe vertical irregularity that obviously affects the building's seismic performance.	-0.7	
	There is another observable moderate vertical irregularity that may affect the building's seismic performance.	-0.4	
Plan Irregularity, P_{L2}	Torsional irregularity: Lateral system does not appear relatively well distributed in plan in either or both directions. (Do not include the W1A open front irregularity listed above.)	-0.5	
	Non-parallel system: There are one or more major vertical elements of the lateral system that are not orthogonal to each other.	-0.2	
	Reentrant corner: Both projections from an interior corner exceed 25% of the overall plan dimension in that direction.	-0.2	
	Diaphragm opening: There is an opening in the diaphragm with a width over 50% of the total diaphragm width at that level.	-0.2	
	C1, C2 building out-of-plane offset: The exterior beams do not align with the columns in plan.	-0.2	
	Other irregularity: There is another observable plan irregularity that obviously affects the building's seismic performance.	-0.5	
Redundancy	The building has at least two bays of lateral elements on each side of the building in each direction.	+0.2	
Pounding	Building is separated from an adjacent structure by less than 1.5% of the height of the shorter of the building and adjacent structure and:	The floors do not align vertically within 2 feet.	-0.7
		One building is 2 or more stories taller than the other.	-0.7
		The building is at the end of the block.	-0.4
S2 Building	"K" bracing geometry is visible.	-0.7	
C1 Building	Flat plate serves as the beam in the moment frame.	-0.3	
PC1/RM1 Bldg	There are roof-to-wall ties that are visible or known from drawings that do not rely on cross-grain bending. (Do not combine with post-benchmark or retrofit modifier.)	<u>+0.2</u>	
PC1/RM1 Bldg	The building has closely spaced, full height interior walls (rather than an interior space with few walls such as in a warehouse).	+0.2	
URM	Gable walls are present.	-0.3	
MH	There is a supplemental seismic bracing system provided between the carriage and the ground.	+0.5	
Retrofit	Comprehensive seismic retrofit is visible or known from drawings.	+1.2	
FINAL LEVEL 2 SCORE, $S_{L2} = (S' + V_{L2} + P_{L2} + M) \geq S_{MIN}$:			<u>0.5</u> <i>(Transfer to Level 1 form)</i>

There is observable damage or deterioration or another condition that negatively affects the building's seismic performance: Yes No
If yes, describe the condition in the comment box below and indicate on the Level 1 form that detailed evaluation is required independent of the building's score.

OBSERVABLE NONSTRUCTURAL HAZARDS

Location	Statement (Check "Yes" or "No")	Yes	No	Comment
Exterior	There is an unbraced unreinforced masonry parapet or unbraced unreinforced masonry chimney.		X	
	There is heavy cladding or heavy veneer.		X	
	There is a heavy canopy over exit doors or pedestrian walkways that appears inadequately supported.		X	
	There is an unreinforced masonry appendage over exit doors or pedestrian walkways.		X	
	There is a sign posted on the building that indicates hazardous materials are present.		X	
	There is a taller adjacent building with an unanchored URM wall or unbraced URM parapet or chimney.		X	
	Other observed exterior nonstructural falling hazard:		X	
Interior	There are hollow clay tile or brick partitions at any stair or exit corridor.		X	
	Other observed interior nonstructural falling hazard:		X	

Estimated Nonstructural Seismic Performance (Check appropriate box and transfer to Level 1 form conclusions)
 Potential nonstructural hazards with significant threat to occupant life safety →Detailed Nonstructural Evaluation recommended
 Nonstructural hazards identified with significant threat to occupant life safety →But no Detailed Nonstructural Evaluation required
 Low or no nonstructural hazard threat to occupant life safety →No Detailed Nonstructural Evaluation required

Comments:



Address: 721 Cliff Dr.
 Santa Barbara, CA Zip: 93109
Other Identifiers: Main Campus East 0018.1 (from 2018 Fusion Report)
Building Name: Physical Education - Entrance & Exercise Addition
Use: Classrooms/Gym
Latitude: 34.40477 **Longitude:** -119.69815
Ss: 2.230 **Sr:** 0.802
 Screener(s): Sage Shingle/Dylan Thompson **Date/Time:** 11.04.2022/10:00am

No. Stories: Above Grade: 3 Below Grade: n/a **Year Built:** 2004 EST
Total Floor Area (sq. ft.): 11,440 **Code Year:** 2001
Additions: None Yes, Year(s) Built: _____

Occupancy: Assembly Commercial Emer. Services Historic Shelter
 Industrial Office School Government
 Utility Warehouse Residential, # Units: _____

Soil Type: A B C D E F DNK
 Hard Avg Dense Stiff Soft Poor If DNK, assume Type D.
 Rock Rock Soil Soil Soil Soil

Geologic Hazards: Liquefaction: Yes/No DNK Landslide: Yes/No DNK Surf. Rupt.: Yes/No DNK

Adjacency: Pounding Falling Hazards from Taller Adjacent Building

Irregularities: Vertical (type/severity) _____
 Plan (type) _____

Exterior Falling Hazards: Unbraced Chimneys Heavy Cladding or Heavy Veneer
 Parapets Appendages
 Other: _____

COMMENTS:
 Two-story structure with steel-framed floor and roof and light gage steel stud walls supported on a pile and grade-beam foundation system. Tube steel braced frames at the bottom floor and wideflange steel moment frames at the upper floor for seismic system. Concrete fill over steel decking for floor diaphragm and bare metal decking for roof diaphragm.
 Site Conditions Observed:
 No observed signs of significant structural damage or deterioration.
 Additional sketches or comments on separate page

T&S/DRT:
 Seismic Sep.



SKETCH

BASIC SCORE, MODIFIERS, AND FINAL LEVEL 1 SCORE, S_{L1}

FEMA BUILDING TYPE	Do Not Know	W1	W1A	W2	S1 (MRF)	S2 (BR)	S3 (LM)	S4 (RC SW)	S5 (URM INF)	C1 (MRF)	C2 (SW)	C3 (URM INF)	PC1 (TU)	PC2	RM1 (FD)	RM2 (RD)	URM	MH
Basic Score		2.1	1.9	1.8	1.5	1.4	1.6	1.4	1.2	1.0	1.2	0.9	1.1	1.0	1.1	1.1	0.9	1.1
Severe Vertical Irregularity, V _{L1}		-0.9	-0.9	-0.9	-0.8	-0.7	-0.8	-0.7	-0.7	-0.7	-0.8	-0.6	-0.7	-0.7	-0.7	-0.7	-0.6	NA
Moderate Vertical Irregularity, V _{L1}		-0.6	-0.5	-0.5	-0.4	-0.4	-0.5	-0.4	-0.3	-0.4	-0.4	-0.3	-0.4	-0.4	-0.4	-0.4	-0.3	NA
Plan Irregularity, P _{L1}		-0.7	-0.7	-0.6	-0.5	-0.5	-0.6	-0.4	-0.4	-0.4	-0.5	-0.3	-0.5	-0.4	-0.4	-0.4	-0.3	NA
Pre-Code		-0.3	-0.3	-0.3	-0.3	-0.2	-0.3	-0.2	-0.1	-0.1	-0.2	0.0	-0.2	-0.1	-0.2	-0.2	0.0	0.0
Post-Benchmark		1.9	1.9	2.0	1.0	1.1	1.1	1.5	NA	1.4	1.7	NA	1.5	1.7	1.6	1.6	NA	0.5
Soil Type A or B		0.5	0.5	0.4	0.3	0.3	0.4	0.3	0.2	0.2	0.3	0.1	0.3	0.2	0.3	0.3	0.1	0.1
Soil Type E (1-3 stories)		0.0	-0.2	-0.4	-0.3	-0.2	-0.2	-0.2	-0.1	-0.1	-0.2	0.0	-0.2	-0.1	-0.2	-0.2	0.0	-0.1
Soil Type E (> 3 stories)		-0.4	-0.4	-0.4	-0.3	-0.3	NA	-0.3	-0.1	-0.1	-0.3	-0.1	NA	-0.1	-0.2	-0.2	0.0	NA
Minimum Score, S _{MIN}		0.7	0.7	0.7	0.5	0.5	0.5	0.5	0.5	0.3	0.3	0.3	0.2	0.2	0.3	0.3	0.2	1.0

FINAL LEVEL 1 SCORE, S_{L1} ≥ S_{MIN}: 2.5 **2.5**

EXTENT OF REVIEW
Exterior: Partial All Sides Aerial
Interior: None Visible Entered
Drawings Reviewed: Yes No
Soil Type Source: DNK
Geologic Hazards Source: DNK
Contact Person: Robert Morales

OTHER HAZARDS
Are There Hazards That Trigger A Detailed Structural Evaluation?
 Pounding potential (unless S_{L2} > cut-off, if known)
 Falling hazards from taller adjacent building
 Geologic hazards or Soil Type F
 Significant damage/deterioration to the structural system

ACTION REQUIRED
Detailed Structural Evaluation Required?
 Yes, unknown FEMA building type or other building
 Yes, score less than cut-off
 Yes, other hazards present
 No
Detailed Nonstructural Evaluation Recommended? (check one)
 Yes, nonstructural hazards identified that should be evaluated
 No, nonstructural hazards exist that may require mitigation, but a detailed evaluation is not necessary
 No, no nonstructural hazards identified DNK

See Final Report for Discussion & Conclusions

Where information cannot be verified, screener shall note the following: EST = Estimated or unreliable data OR DNK = Do Not Know

Legend: MRF = Moment-resisting frame RC = Reinforced concrete URM INF = Unreinforced masonry infill MH = Manufactured Housing FD = Flexible diaphragm
 BR = Braced frame SW = Shear wall TU = Tilt up LM = Light metal RD = Rigid diaphragm



Address: 721 Cliff Dr.
Santa Barbara, CA Zip: 93109
Other Identifiers: Main Campus East 0021 (from 2018 Fusion Report)
Building Name: Press Box and Conference Center
Use: Shelter for Press Services
Latitude: 34.40495 Longitude: -119.69634
Ss: 2.229 S: 0.802
Screener(s): Sage Shingle/Dylan Thompson Date/Time: 11.04.2022/9:00am

No. Stories: Above Grade: 1 Below Grade: n/a Year Built: 2009 EST
Total Floor Area (sq. ft.): 1,357 Code Year: 2007
Additions: None Yes, Year(s) Built:

Occupancy: Assembly Commercial Emer. Services Historic Shelter
Industrial Office School Government
Utility Warehouse Residential, # Units:

Soil Type: A B C D E F DNK
Hard Avg Dense Stiff Soft Poor If DNK, assume Type D.
Rock Rock Soil Soil Soil Soil

Geologic Hazards: Liquefaction: Yes/No DNK Landslide: Yes/No/DNK Surf. Rupt.: Yes/No/DNK

Adjacency: Pounding Falling Hazards from Taller Adjacent Building


Irregularities: Vertical (type/severity) Plan (type)

Exterior Falling Hazards: Unbraced Chimneys Heavy Cladding or Heavy Veneer
 Parapets Appendages
 Other:

COMMENTS:
Single-story structure with steel framed roof and light gage steel walls supported on slab-on-grade foundation system. Tube steel braced frame & wideflange steel moment frame seismic system. Concrete fill over light gage corrugated steel for roof diaphragm.

Site Conditions Observed:
No observed signs of significant structural damage or deterioration.

 Additional sketches or comments on separate page



SKETCH

BASIC SCORE, MODIFIERS, AND FINAL LEVEL 1 SCORE, S_{L1}

FEMA BUILDING TYPE	Do Not Know	W1	W1A	W2	S1 (MRF)	S2 (BR)	S3 (LM)	S4 (RC SW)	S5 (URM INF)	C1 (MRF)	C2 (SW)	C3 (URM INF)	PC1 (TU)	PC2	RM1 (FD)	RM2 (RD)	URM	MH
Basic Score		2.1	1.9	1.8	1.5	1.4	1.6	1.4	1.2	1.0	1.2	0.9	1.1	1.0	1.1	1.1	0.9	1.1
Severe Vertical Irregularity, V _{L1}		-0.9	-0.9	-0.9	-0.8	-0.7	-0.8	-0.7	-0.7	-0.7	-0.8	-0.6	-0.7	-0.7	-0.7	-0.7	-0.6	NA
Moderate Vertical Irregularity, V _{L1}		-0.6	-0.5	-0.5	-0.4	-0.4	-0.5	-0.4	-0.3	-0.4	-0.4	-0.3	-0.4	-0.4	-0.4	-0.4	-0.3	NA
Plan Irregularity, P _{L1}		-0.7	-0.7	-0.6	-0.5	-0.5	-0.6	-0.4	-0.4	-0.4	-0.5	-0.3	-0.5	-0.4	-0.4	-0.4	-0.3	NA
Pre-Code		-0.3	-0.3	-0.3	-0.3	-0.2	-0.3	-0.2	-0.1	-0.1	-0.2	0.0	-0.2	-0.1	-0.2	-0.2	0.0	0.0
Post-Benchmark		1.9	1.9	2.0	1.0	1.1	1.1	1.5	NA	1.4	1.7	NA	1.5	1.7	1.6	1.6	NA	0.5
Soil Type A or B		0.5	0.5	0.4	0.3	0.3	0.4	0.3	0.2	0.2	0.3	0.1	0.3	0.2	0.3	0.3	0.1	0.1
Soil Type E (1-3 stories)		0.0	-0.2	-0.4	-0.3	-0.2	-0.2	-0.2	-0.1	-0.1	-0.2	0.0	-0.2	-0.1	-0.2	-0.2	0.0	-0.1
Soil Type E (> 3 stories)		-0.4	-0.4	-0.4	-0.3	-0.3	NA	-0.3	-0.1	-0.1	-0.3	-0.1	NA	-0.1	-0.2	-0.2	0.0	NA
Minimum Score, S _{MIN}		0.7	0.7	0.7	0.5	0.5	0.5	0.5	0.5	0.3	0.3	0.3	0.2	0.2	0.3	0.3	0.2	1.0

FINAL LEVEL 1 SCORE, S_{L1} ≥ S_{MIN}: 2.5 **2.5**

EXTENT OF REVIEW
Exterior: Partial All Sides Aerial
Interior: None Visible Entered
Drawings Reviewed: Yes No
Soil Type Source: DNK
Geologic Hazards Source: DNK
Contact Person: Robert Morales

OTHER HAZARDS
Are There Hazards That Trigger A Detailed Structural Evaluation?
 Pounding potential (unless S_{L2} > cut-off, if known)
 Falling hazards from taller adjacent building
 Geologic hazards or Soil Type F
 Significant damage/deterioration to the structural system

ACTION REQUIRED
Detailed Structural Evaluation Required?
 Yes, unknown FEMA building type or other building
 Yes, score less than cut-off
 Yes, other hazards present
 No
See Final Report for Discussion & Conclusions
Detailed Nonstructural Evaluation Recommended? (check one)
 Yes, nonstructural hazards identified that should be evaluated
 No, nonstructural hazards exist that may require mitigation, but a detailed evaluation is not necessary
 No, no nonstructural hazards identified DNK

LEVEL 2 SCREENING PERFORMED?
 Yes, Final Level 2 Score, S_{L2} _____ No
Nonstructural hazards? Yes No

Where information cannot be verified, screener shall note the following: EST = Estimated or unreliable data OR DNK = Do Not Know

Legend: MRF = Moment-resisting frame RC = Reinforced concrete URM INF = Unreinforced masonry infill MH = Manufactured Housing FD = Flexible diaphragm
BR = Braced frame SW = Shear wall TU = Tilt up LM = Light metal RD = Rigid diaphragm



Address: 721 Cliff Dr.
 Santa Barbara, CA Zip: 93109
 Other Identifiers: Main Campus East 0022 (from 2018 Fusion Report)
 Building Name: Security Kiosk East
 Use: Security
 Latitude: 34.40629 Longitude: -119.69995
 Ss: 2.227 S_r: 0.801
 Screener(s): Sage Shingle/Dylan Thompson Date/Time: 11.04.2022/9:30am

No. Stories: Above Grade: 1 Below Grade: n/a Year Built: 1983 EST
 Total Floor Area (sq. ft.): 49 Code Year: 1982
 Additions: None Yes, Year(s) Built: _____
 Occupancy: Assembly Commercial Emer. Services Historic Shelter
 Industrial Office School Government
 Utility Warehouse Residential, # Units: _____

Soil Type: A B C D E F DNK
 Hard Avg Dense Stiff Soft Poor If DNK, assume Type D.
 Rock Rock Soil Soil Soil Soil

Geologic Hazards: Liquefaction: Yes/No DNK Landslide: Yes/No DNK Surf. Rupt.: Yes/No DNK

Adjacency: Pounding Falling Hazards from Taller Adjacent Building

Irregularities: Vertical (type/severity) _____
 Plan (type) _____

Exterior Falling Hazards: Unbraced Chimneys Heavy Cladding or Heavy Veneer
 Parapets Appendages
 Other: _____

COMMENTS:
 Single-story structure with wood-framed roof and walls supported on a slab-on-grade foundation system. Wood shearwall seismic system, with plywood for shear resistance. Plywood sheathing for roof diaphragm.
 Site Conditions Observed:
 No observed signs of significant structural damage or deterioration.

Additional sketches or comments on separate page



SKETCH

BASIC SCORE, MODIFIERS, AND FINAL LEVEL 1 SCORE, S_{L1}

FEMA BUILDING TYPE	Do Not Know	W1	W1A	W2	S1 (MRF)	S2 (BR)	S3 (LM)	S4 (RC SW)	S5 (URM INF)	C1 (MRF)	C2 (SW)	C3 (URM INF)	PC1 (TU)	PC2	RM1 (FD)	RM2 (RD)	URM	MH
Basic Score		2.1	1.9	1.8	1.5	1.4	1.6	1.4	1.2	1.0	1.2	0.9	1.1	1.0	1.1	1.1	0.9	1.1
Severe Vertical Irregularity, V _{L1}		-0.9	-0.9	-0.9	-0.8	-0.7	-0.8	-0.7	-0.7	-0.7	-0.8	-0.6	-0.7	-0.7	-0.7	-0.7	-0.6	NA
Moderate Vertical Irregularity, V _{M1}		-0.6	-0.5	-0.5	-0.4	-0.4	-0.5	-0.4	-0.3	-0.4	-0.4	-0.3	-0.4	-0.4	-0.4	-0.4	-0.3	NA
Plan Irregularity, P _{L1}		-0.7	-0.7	-0.6	-0.5	-0.5	-0.6	-0.4	-0.4	-0.4	-0.5	-0.3	-0.5	-0.4	-0.4	-0.4	-0.3	NA
Pre-Code		-0.3	-0.3	-0.3	-0.3	-0.2	-0.3	-0.2	-0.1	-0.1	-0.2	0.0	-0.2	-0.1	-0.2	-0.2	0.0	0.0
Post-Benchmark		1.9	1.9	2.0	1.0	1.1	1.1	1.5	NA	1.4	1.7	NA	1.5	1.7	1.6	1.6	NA	0.5
Soil Type A or B		0.5	0.5	0.4	0.3	0.3	0.4	0.3	0.2	0.2	0.3	0.1	0.3	0.2	0.3	0.3	0.1	0.1
Soil Type E (1-3 stories)		0.0	-0.2	-0.4	-0.3	-0.2	-0.2	-0.2	-0.1	-0.1	-0.2	0.0	-0.2	-0.1	-0.2	-0.2	0.0	-0.1
Soil Type E (> 3 stories)		-0.4	-0.4	-0.4	-0.3	-0.3	NA	-0.3	-0.1	-0.1	-0.3	-0.1	NA	-0.1	-0.2	-0.2	0.0	NA
Minimum Score, S _{MIN}		0.7	0.7	0.7	0.5	0.5	0.5	0.5	0.5	0.3	0.3	0.3	0.2	0.2	0.3	0.3	0.2	1.0

FINAL LEVEL 1 SCORE, S_{L1} ≥ S_{MIN}: 4.0

EXTENT OF REVIEW

Exterior: Partial All Sides Aerial
 Interior: None Visible Entered
 Drawings Reviewed: Yes No
 Soil Type Source: DNK
 Geologic Hazards Source: DNK
 Contact Person: Robert Morales

LEVEL 2 SCREENING PERFORMED?

Yes, Final Level 2 Score, S_{L2} _____ No
 Nonstructural hazards? Yes No

OTHER HAZARDS

Are There Hazards That Trigger A Detailed Structural Evaluation?
 Pounding potential (unless S_{L2} > cut-off, if known)
 Falling hazards from taller adjacent building
 Geologic hazards or Soil Type F
 Significant damage/deterioration to the structural system

ACTION REQUIRED

Detailed Structural Evaluation Required?
 Yes, unknown FEMA building type or other building
 Yes, score less than cut-off
 Yes, other hazards present
 No
 Detailed Nonstructural Evaluation Recommended? (check one)
 Yes, nonstructural hazards identified that should be evaluated
 No, nonstructural hazards exist that may require mitigation, but a detailed evaluation is not necessary
 No, no nonstructural hazards identified DNK

See Final Report for Discussion & Conclusions

Where information cannot be verified, screener shall note the following: EST = Estimated or unreliable data OR DNK = Do Not Know

Legend: MRF = Moment-resisting frame RC = Reinforced concrete URM INF = Unreinforced masonry infill MH = Manufactured Housing FD = Flexible diaphragm
 BR = Braced frame SW = Shear wall TU = Tilt up LM = Light metal RD = Rigid diaphragm

Rapid Visual Screening of Buildings for Potential Seismic Hazards

FEMA P-154 Data Collection Form

Level 1
VERY HIGH Seismicity



Address: 721 Cliff Dr.
 Santa Barbara, CA Zip: 93109
Other Identifiers: Main Campus East 0024.0 (from 2018 Fusion Report)
Building Name: Student Services
Use: Staff Offices
Latitude: 34.40674 **Longitude:** -119.69805
Ss: 2.225 **Sr:** 0.801
 Screener(s): Sage Shingle/Dylan Thompson **Date/Time:** 11.04.2022/9:30am

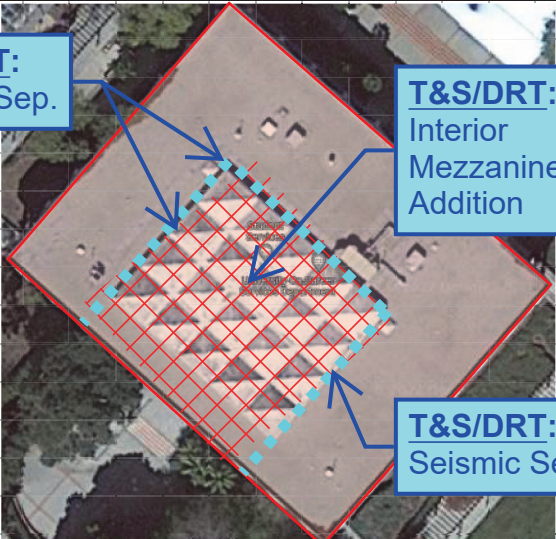
No. Stories: Above Grade: 2 Below Grade: 1 **Year Built:** 1965 EST
Total Floor Area (sq. ft.): 43,038 **Code Year:** 1964
Additions: None Yes, Year(s) Built: _____

Occupancy: Assembly Commercial Emer. Services Historic Shelter
 Industrial **Office** School Government
 Utility Warehouse Residential, # Units: _____

T&S/DRT:
Seismic Sep.

T&S/DRT:
Interior Mezzanine Addition

T&S/DRT:
Seismic Sep.



SKETCH

Soil Type: A B C D E F **DNK**
 Hard Rock Avg Rock Dense Soil Stiff Soil Soft Soil Poor Soil
If DNK, assume Type D.

Geologic Hazards: Liquefaction: Yes/No DNK Landslide: Yes/No DNK Surf. Rupt.: Yes/No DNK
Adjacency: Pounding Falling Hazards from Taller Adjacent Building
Irregularities: Vertical (type/severity) Plan (type) Re-entrant Corner / Diaphragm Opening
Exterior Falling Hazards: Unbraced Chimneys Heavy Cladding or Heavy Veneer
 Parapets Appendages
 Other: Exterior Precast Elements Falling Hazard Concern

COMMENTS:
 Two-story above basement structure with reinforced cast-in-place concrete slab over concrete joist for floor and cast-in-place concrete walls supported on a slab-on-grade foundation system. Reinforced concrete shearwall seismic system. Concrete slab over pre-cast and/or pre-stressed concrete joists/beams for roof diaphragm. A re-entrant corner exists at the second floor level, where a seismically separated mezzanine has been added. The roof level has a diaphragm opening where raised concrete cones exist, which also provides a concern for a severe diaphragm discontinuity irregularity.

Site Conditions Observed:
 Visible water damage at the connection of precast concrete exterior columns.

Additional sketches or comments on separate page

BASIC SCORE, MODIFIERS, AND FINAL LEVEL 1 SCORE, S_{L1}

FEMA BUILDING TYPE	Do Not Know	W1	W1A	W2	S1 (MRF)	S2 (BR)	S3 (LM)	S4 (RC SW)	S5 (URM INF)	C1 (MRF)	C2 (SW)	C3 (URM INF)	PC1 (TU)	PC2	RM1 (FD)	RM2 (RD)	URM	MH
Basic Score		2.1	1.9	1.8	1.5	1.4	1.6	1.4	1.2	1.0	1.2	0.9	1.1	1.0	1.1	1.1	0.9	1.1
Severe Vertical Irregularity, V _{L1}		-0.9	-0.9	-0.9	-0.8	-0.7	-0.8	-0.7	-0.7	-0.7	-0.8	-0.6	-0.7	-0.7	-0.7	-0.7	-0.6	NA
Moderate Vertical Irregularity, V _{L1}		-0.6	-0.5	-0.5	-0.4	-0.4	-0.5	-0.4	-0.3	-0.4	-0.4	-0.3	-0.4	-0.4	-0.4	-0.4	-0.3	NA
Plan Irregularity, P _{L1}		-0.7	-0.7	-0.6	-0.5	-0.5	-0.6	-0.4	-0.4	-0.4	-0.5	-0.3	-0.5	-0.4	-0.4	-0.4	-0.3	NA
Pre-Code		-0.3	-0.3	-0.3	-0.3	-0.2	-0.3	-0.2	-0.1	-0.1	-0.2	0.0	-0.2	-0.1	-0.2	-0.2	0.0	0.0
Post-Benchmark		1.9	1.9	2.0	1.0	1.1	1.1	1.5	NA	1.4	1.7	NA	1.5	1.7	1.6	1.6	NA	0.5
Soil Type A or B		0.5	0.5	0.4	0.3	0.3	0.4	0.3	0.2	0.2	0.3	0.1	0.3	0.2	0.3	0.3	0.1	0.1
Soil Type E (1-3 stories)		0.0	-0.2	-0.4	-0.3	-0.2	-0.2	-0.2	-0.1	-0.1	-0.2	0.0	-0.2	-0.1	-0.2	-0.2	0.0	-0.1
Soil Type E (> 3 stories)		-0.4	-0.4	-0.4	-0.3	-0.3	NA	-0.3	-0.1	-0.1	-0.3	-0.1	NA	-0.1	-0.2	-0.2	0.0	NA
Minimum Score, S _{MIN}		0.7	0.7	0.7	0.5	0.5	0.5	0.5	0.5	0.3	0.3	0.3	0.2	0.2	0.3	0.3	0.2	1.0

FINAL LEVEL 1 SCORE, S_{L1} ≥ S_{MIN}: 0.7

EXTENT OF REVIEW
Exterior: Partial All Sides Aerial
Interior: None Visible Entered
Drawings Reviewed: Yes No
Soil Type Source: DNK
Geologic Hazards Source: DNK
Contact Person: Robert Morales

LEVEL 2 SCREENING PERFORMED?
 Yes, Final Level 2 Score, S_{L2} = **0.3** No
 Nonstructural hazards? Yes No

OTHER HAZARDS
Are There Hazards That Trigger A Detailed Structural Evaluation?
 Pounding potential (unless S_{L2} > cut-off, if known)
 Falling hazards from taller adjacent building
 Geologic hazards or Soil Type F
 Significant damage/deterioration to the structural system

ACTION REQUIRED
Detailed Structural Evaluation Required?
 Yes, unknown FEMA building type or other building
 Yes, score less than cut-off
 Yes, other hazards present
 No
Detailed Nonstructural Evaluation Recommended? (check one)
 Yes, nonstructural hazards identified that should be evaluated
 No, nonstructural hazards exist that may require mitigation, but a detailed evaluation is not necessary
 No, no nonstructural hazards identified DNK

See Final Report for Discussion & Conclusions

Where information cannot be verified, screener shall note the following: EST = Estimated or unreliable data OR DNK = Do Not Know

Legend: MRF = Moment-resisting frame RC = Reinforced concrete URM INF = Unreinforced masonry infill MH = Manufactured Housing FD = Flexible diaphragm
 BR = Braced frame SW = Shear wall TU = Tilt up LM = Light metal RD = Rigid diaphragm

PROJECT: 220014 – SBCC Seismic Survey

DATE: 10/28/2022

SUBJECT: 0024 – Student Services



Water Damage at Connection of Precast Concrete Exterior Columns

Rapid Visual Screening of Buildings for Potential Seismic Hazards

FEMA P-154 Data Collection Form

Optional Level 2 data collection to be performed by a civil or structural engineering professional, architect, or graduate student with background in seismic evaluation or design of buildings.

Level 2 (Optional)
VERY HIGH Seismicity

Bldg Name: Student Services - 0024.0	Final Level 1 Score: $S_{L1} = 0.7$	<i>(do not consider S_{MIN})</i>	
Screener: Sage Shingle/Dylan Thompson	Level 1 Irregularity Modifiers: Vertical Irregularity, $V_{L1} = -0.5$	Plan Irregularity, $P_{L1} = 0.0$	
Date/Time: 11.04.2022 9:30 AM	ADJUSTED BASELINE SCORE: $S' = (S_{L1} - V_{L1} - P_{L1}) = 1.2$		

STRUCTURAL MODIFIERS TO ADD TO ADJUSTED BASELINE SCORE

Topic	Statement (If statement is true, circle the "Yes" modifier; otherwise cross out the modifier.)	Yes	Subtotals
Vertical Irregularity, V_{L2}	Sloping Site	W1 building: There is at least a full story grade change from one side of the building to the other.	-0.9
		Non-W1 building: There is at least a full story grade change from one side of the building to the other.	-0.2
	Weak and/or Soft Story (circle one maximum)	W1 building cripple wall: An unbraced cripple wall is visible in the crawl space.	-0.5
		W1 house over garage: Underneath an occupied story, there is a garage opening without a steel moment frame, and there is less than 8' of wall on the same line (for multiple occupied floors above, use 16' of wall minimum).	-0.9
		W1A building open front: There are openings at the ground story (such as for parking) over at least 50% of the length of the building.	-0.9
		Non-W1 building: Length of lateral system at any story is less than 50% of that at story above or height of any story is more than 2.0 times the height of the story above.	-0.7
		Non-W1 building: Length of lateral system at any story is between 50% and 75% of that at story above or height of any story is between 1.3 and 2.0 times the height of the story above.	-0.4
	Setback	Vertical elements of the lateral system at an upper story are outboard of those at the story below causing the diaphragm to cantilever at the offset.	-0.7
		Vertical elements of the lateral system at upper stories are inboard of those at lower stories.	-0.4
		There is an in-plane offset of the lateral elements that is greater than the length of the elements.	-0.2
	Short Column/Pier	C1,C2,C3,PC1,PC2,RM1,RM2: At least 20% of columns (or piers) along a column line in the lateral system have height/depth ratios less than 50% of the nominal height/depth ratio at that level.	-0.4
		C1,C2,C3,PC1,PC2,RM1,RM2: The column depth (or pier width) is less than one half of the depth of the spandrel, or there are infill walls or adjacent floors that shorten the column.	-0.4
Split Level	There is a split level at one of the floor levels or at the roof.	-0.4	
Other Irregularity	There is another observable severe vertical irregularity that obviously affects the building's seismic performance.	-0.7	
	There is another observable moderate vertical irregularity that may affect the building's seismic performance.	-0.4	
Plan Irregularity, P_{L2}	Torsional irregularity: Lateral system does not appear relatively well distributed in plan in either or both directions. (Do not include the W1A open front irregularity listed above.)	-0.5	
	Non-parallel system: There are one or more major vertical elements of the lateral system that are not orthogonal to each other.	-0.2	
	Reentrant corner: Both projections from an interior corner exceed 25% of the overall plan dimension in that direction.	-0.2	
	Diaphragm opening: There is an opening in the diaphragm with a width over 50% of the total diaphragm width at that level.	-0.2	
	C1, C2 building out-of-plane offset: The exterior beams do not align with the columns in plan.	-0.2	
	Other irregularity: There is another observable plan irregularity that obviously affects the building's seismic performance.	-0.5	
Redundancy	The building has at least two bays of lateral elements on each side of the building in each direction.	+0.2	
Pounding	Building is separated from an adjacent structure by less than 1.5% of the height of the shorter of the building and adjacent structure and:	The floors do not align vertically within 2 feet.	(Cap total) -0.7
		One building is 2 or more stories taller than the other.	pounding -0.7
		The building is at the end of the block.	modifiers at -0.9 -0.4
S2 Building	"K" bracing geometry is visible.	-0.7	
C1 Building	Flat plate serves as the beam in the moment frame.	-0.3	
PC1/RM1 Bldg	There are roof-to-wall ties that are visible or known from drawings that do not rely on cross-grain bending. (Do not combine with post-benchmark or retrofit modifier.)	+0.2	
PC1/RM1 Bldg	The building has closely spaced, full height interior walls (rather than an interior space with few walls such as in a warehouse).	+0.2	
URM	Gable walls are present.	-0.3	
MH	There is a supplemental seismic bracing system provided between the carriage and the ground.	+0.5	
Retrofit	Comprehensive seismic retrofit is visible or known from drawings.	+1.2	
FINAL LEVEL 2 SCORE, $S_{L2} = (S' + V_{L2} + P_{L2} + M) \geq S_{MIN}$: 0.3			<i>(Transfer to Level 1 form)</i>
There is observable damage or deterioration or another condition that negatively affects the building's seismic performance: <input type="checkbox"/> Yes <input checked="" type="checkbox"/> No			
If yes, describe the condition in the comment box below and indicate on the Level 1 form that detailed evaluation is required independent of the building's score.			

FINAL LEVEL 2 SCORE, $S_{L2} = (S' + V_{L2} + P_{L2} + M) \geq S_{MIN}$: **0.3** *(Transfer to Level 1 form)*

There is observable damage or deterioration or another condition that negatively affects the building's seismic performance: Yes No
If yes, describe the condition in the comment box below and indicate on the Level 1 form that detailed evaluation is required independent of the building's score.

OBSERVABLE NONSTRUCTURAL HAZARDS

Location	Statement (Check "Yes" or "No")	Yes	No	Comment
Exterior	There is an unbraced unreinforced masonry parapet or unbraced unreinforced masonry chimney.		X	
	There is heavy cladding or heavy veneer.		X	
	There is a heavy canopy over exit doors or pedestrian walkways that appears inadequately supported.		X	
	There is an unreinforced masonry appendage over exit doors or pedestrian walkways.		X	
	There is a sign posted on the building that indicates hazardous materials are present.		X	
	There is a taller adjacent building with an unanchored URM wall or unbraced URM parapet or chimney.		X	
	Other observed exterior nonstructural falling hazard:		X	
Interior	There are hollow clay tile or brick partitions at any stair or exit corridor.		X	
	Other observed interior nonstructural falling hazard:		X	

Estimated Nonstructural Seismic Performance (Check appropriate box and transfer to Level 1 form conclusions)
 Potential nonstructural hazards with significant threat to occupant life safety →Detailed Nonstructural Evaluation recommended
 Nonstructural hazards identified with significant threat to occupant life safety →But no Detailed Nonstructural Evaluation required
 Low or no nonstructural hazard threat to occupant life safety →No Detailed Nonstructural Evaluation required

Comments:



Address: 721 Cliff Dr.
Santa Barbara, CA Zip: 93109
Other Identifiers: Main Campus East 0024.1 (from 2018 Fusion Report)
Building Name: Student Services - Interior Mezzanine
Use: Staff Offices
Latitude: 34.40674 Longitude: -119.69805
Ss: 2.225 S1: 0.801
Screener(s): Sage Shingle/Dylan Thompson Date/Time: 11.04.2022/9:30am

No. Stories: Above Grade: 2 Below Grade: n/a Year Built: 1989 EST
Total Floor Area (sq. ft.): 9,390 Code Year: 1985
Additions: None Yes, Year(s) Built: _____
Occupancy: Assembly Commercial Emer. Services Historic Shelter
Industrial Office School Government
Utility Warehouse Residential, # Units: _____

Soil Type: A B C D E F DNK
Hard Rock Avg Rock Dense Soil Stiff Soil Soft Soil Poor Soil
If DNK, assume Type D.

Geologic Hazards: Liquefaction: Yes/No DNK Landslide: Yes/No DNK Surf. Rupt.: Yes/No DNK

Adjacency: Pounding Falling Hazards from Taller Adjacent Building

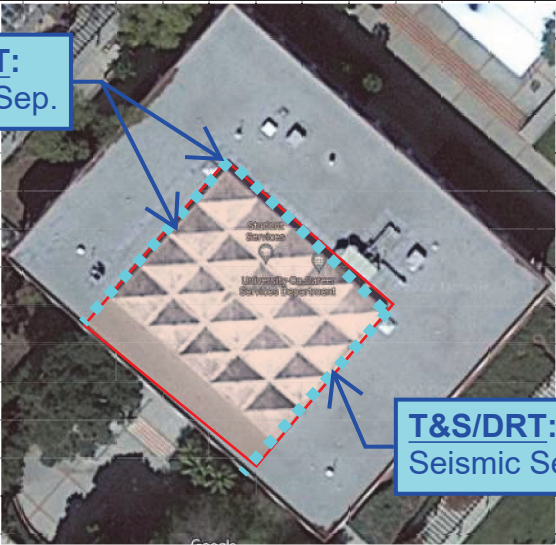
Irregularities: Vertical (type/severity) Plan (type) Re-Entrant Corner / Diaphragm Opening

Exterior Falling Hazards: Unbraced Chimneys Heavy Cladding or Heavy Veneer
 Parapets Appendages
 Other: Exterior Precast Elements Falling Hazard Concern

COMMENTS:
Two-story interior structure with concrete filled metal deck over steel joist for floor and light gage steel stud walls supported on a slab-on-grade foundation system. Wideflange steel moment frame at the first floor and strap braced light gage steel stud walls at the second floor seismic system. Concrete filled metal deck for floor diaphragm and tube steel braced ceiling diaphragm.
Site Conditions Observed:
Visible water damage at the connection of precast concrete exterior columns.

Additional sketches or comments on separate page

T&S/DRT:
Seismic Sep.



SKETCH

BASIC SCORE, MODIFIERS, AND FINAL LEVEL 1 SCORE, S_{L1}

FEMA BUILDING TYPE	Do Not Know	W1	W1A	W2	S1 (MRF)	S2 (BR)	S3 (LM)	S4 (RC SW)	S5 (URM INF)	C1 (MRF)	C2 (SW)	C3 (URM INF)	PC1 (TU)	PC2	RM1 (FD)	RM2 (RD)	URM	MH
Basic Score		2.1	1.9	1.8	1.5	1.4	1.6	1.4	1.2	1.0	1.2	0.9	1.1	1.0	1.1	1.1	0.9	1.1
Severe Vertical Irregularity, V _{L1}		-0.9	-0.9	-0.9	-0.8	-0.7	-0.8	-0.7	-0.7	-0.7	-0.8	-0.6	-0.7	-0.7	-0.7	-0.7	-0.6	NA
Moderate Vertical Irregularity, V _{L1}		-0.6	-0.5	-0.5	-0.4	-0.4	-0.5	-0.4	-0.3	-0.4	-0.4	-0.3	-0.4	-0.4	-0.4	-0.4	-0.3	NA
Plan Irregularity, P _{L1}		-0.7	-0.7	-0.6	-0.5	-0.5	-0.6	-0.4	-0.4	-0.4	-0.5	-0.3	-0.5	-0.4	-0.4	-0.4	-0.3	NA
Pre-Code		-0.3	-0.3	-0.3	-0.3	-0.2	-0.3	-0.2	-0.1	-0.1	-0.2	0.0	-0.2	-0.1	-0.2	-0.2	0.0	0.0
Post-Benchmark		1.9	1.9	2.0	1.0	1.1	1.1	1.5	NA	1.4	1.7	NA	1.5	1.7	1.6	1.6	NA	0.5
Soil Type A or B		0.5	0.5	0.4	0.3	0.3	0.4	0.3	0.2	0.2	0.3	0.1	0.3	0.2	0.3	0.3	0.1	0.1
Soil Type E (1-3 stories)		0.0	-0.2	-0.4	-0.3	-0.2	-0.2	-0.2	-0.1	-0.1	-0.2	0.0	-0.2	-0.1	-0.2	-0.2	0.0	-0.1
Soil Type E (> 3 stories)		-0.4	-0.4	-0.4	-0.3	-0.3	NA	-0.3	-0.1	-0.1	-0.3	-0.1	NA	-0.1	-0.2	-0.2	0.0	NA
Minimum Score, S _{MIN}		0.7	0.7	0.7	0.5	0.5	0.5	0.5	0.5	0.3	0.3	0.3	0.2	0.2	0.3	0.3	0.2	1.0

FINAL LEVEL 1 SCORE, S_{L1} ≥ S_{MIN}: **1.5** 1.6

EXTENT OF REVIEW
Exterior: Partial All Sides Aerial
Interior: None Visible Entered
Drawings Reviewed: Yes No
Soil Type Source: DNK
Geologic Hazards Source: DNK
Contact Person: Robert Morales

OTHER HAZARDS
Are There Hazards That Trigger A Detailed Structural Evaluation?
 Pounding potential (unless S_{L2} > cut-off, if known)
 Falling hazards from taller adjacent building
 Geologic hazards or Soil Type F
 Significant damage/deterioration to the structural system

ACTION REQUIRED
Detailed Structural Evaluation Required?
 Yes, unknown FEMA building type or other building
 Yes, score less than cut-off
 Yes, other hazards present
 No
Detailed Nonstructural Evaluation Recommended? (check one)
 Yes, nonstructural hazards identified that should be evaluated
 No, nonstructural hazards exist that may require mitigation, but a detailed evaluation is not necessary
 No, no nonstructural hazards identified DNK

See Final Report for Discussion & Conclusions

Where information cannot be verified, screener shall note the following: EST = Estimated or unreliable data OR DNK = Do Not Know

Legend: MRF = Moment-resisting frame RC = Reinforced concrete URM INF = Unreinforced masonry infill MH = Manufactured Housing FD = Flexible diaphragm
BR = Braced frame SW = Shear wall TU = Tilt up LM = Light metal RD = Rigid diaphragm



Address: 721 Cliff Dr.
Santa Barbara, CA Zip: 93109
Other Identifiers: Main Campus East 0070 (from 2018 Fusion Report)
Building Name: E.C.O.C. 1
Use: Offices
Latitude: 34.40675 Longitude: -119.69741
Ss: 2.225 S_r: 0.801
Screener(s): Sage Shingle/Dylan Thompson Date/Time: 10/21/2022 - 9:00am

No. Stories: Above Grade: 1 Below Grade: n/a Year Built: 1997 EST
Total Floor Area (sq. ft.): 1,920 Code Year: 1994
Additions: None Yes, Year(s) Built: _____

Occupancy: Assembly Commercial Emer. Services Historic Shelter
Industrial **Office** School Government
Utility Warehouse Residential, # Units: _____

Soil Type: A B C D E F **DNK**
Hard Avg Dense Stiff Soft Poor
Rock Rock Soil Soil Soil Soil
If DNK, assume Type D.

Geologic Hazards: Liquefaction: Yes/No **DNK** Landslide: Yes/No **DNK** Surf. Rupt.: Yes/No **DNK**

Adjacency: Pounding Falling Hazards from Taller Adjacent Building

Irregularities: Vertical (type/severity) _____
 Plan (type) _____

Exterior Falling Hazards: Unbraced Chimneys Heavy Cladding or Heavy Veneer
 Parapets Appendages
 Other: _____

COMMENTS:
Single-story structure with light gage steel framed roof, floor, and walls supported on pressure treated lumber plates. Light gage steel with plywood shearwall seismic system. Standing seam steel sheathing for roof diaphragm.
Site Conditions Observed:
No observed signs of significant structural damage or deterioration.

Additional sketches or comments on separate page



SKETCH

BASIC SCORE, MODIFIERS, AND FINAL LEVEL 1 SCORE, S_{L1}

FEMA BUILDING TYPE	Do Not Know	W1	W1A	W2	S1 (MRF)	S2 (BR)	S3 (LM)	S4 (RC SW)	S5 (URM INF)	C1 (MRF)	C2 (SW)	C3 (URM INF)	PC1 (TU)	PC2	RM1 (FD)	RM2 (RD)	URM	MH
Basic Score		2.1	1.9	1.8	1.5	1.4	1.6	1.4	1.2	1.0	1.2	0.9	1.1	1.0	1.1	1.1	0.9	1.1
Severe Vertical Irregularity, V _{L1}		-0.9	-0.9	-0.9	-0.8	-0.7	-0.8	-0.7	-0.7	-0.7	-0.8	-0.6	-0.7	-0.7	-0.7	-0.7	-0.6	NA
Moderate Vertical Irregularity, V _{L1}		-0.6	-0.5	-0.5	-0.4	-0.4	-0.5	-0.4	-0.3	-0.4	-0.4	-0.3	-0.4	-0.4	-0.4	-0.4	-0.3	NA
Plan Irregularity, P _{L1}		-0.7	-0.7	-0.6	-0.5	-0.5	-0.6	-0.4	-0.4	-0.4	-0.5	-0.3	-0.5	-0.4	-0.4	-0.4	-0.3	NA
Pre-Code		-0.3	-0.3	-0.3	-0.3	-0.2	-0.3	-0.2	-0.1	-0.1	-0.2	0.0	-0.2	-0.1	-0.2	-0.2	0.0	0.0
Post-Benchmark		1.9	1.9	2.0	1.0	1.1	1.1	1.5	NA	1.4	1.7	NA	1.5	1.7	1.6	1.6	NA	0.5
Soil Type A or B		0.5	0.5	0.4	0.3	0.3	0.4	0.3	0.2	0.2	0.3	0.1	0.3	0.2	0.3	0.3	0.1	0.1
Soil Type E (1-3 stories)		0.0	-0.2	-0.4	-0.3	-0.2	-0.2	-0.2	-0.1	-0.1	-0.2	0.0	-0.2	-0.1	-0.2	-0.2	0.0	-0.1
Soil Type E (> 3 stories)		-0.4	-0.4	-0.4	-0.3	-0.3	NA	-0.3	-0.1	-0.1	-0.3	-0.1	NA	-0.1	-0.2	-0.2	0.0	NA
Minimum Score, S _{MIN}		0.7	0.7	0.7	0.5	0.5	0.5	0.5	0.5	0.3	0.3	0.3	0.2	0.2	0.3	0.3	0.2	1.0

FINAL LEVEL 1 SCORE, S_{L1} ≥ S_{MIN}: **1.6**

EXTENT OF REVIEW
Exterior: Partial All Sides Aerial
Interior: None Visible Entered
Drawings Reviewed: Yes No
Soil Type Source: DNK
Geologic Hazards Source: DNK
Contact Person: Robert Morales

OTHER HAZARDS
Are There Hazards That Trigger A Detailed Structural Evaluation?
 Pounding potential (unless S_{L2} > cut-off, if known)
 Falling hazards from taller adjacent building
 Geologic hazards or Soil Type F
 Significant damage/deterioration to the structural system

ACTION REQUIRED
Detailed Structural Evaluation Required?
 Yes, unknown FEMA building type or other building
 Yes, score less than cut-off
 Yes, other hazards present
 No
See Final Report for Discussion & Conclusions
Detailed Nonstructural Evaluation Recommended? (check one)
 Yes, nonstructural hazards identified that should be evaluated
 No, nonstructural hazards exist that may require mitigation, but a detailed evaluation is not necessary
 No, no nonstructural hazards identified DNK

LEVEL 2 SCREENING PERFORMED?
 Yes, Final Level 2 Score, S_{L2} _____ No
Nonstructural hazards? Yes No

Where information cannot be verified, screener shall note the following: EST = Estimated or unreliable data OR DNK = Do Not Know

Legend: MRF = Moment-resisting frame RC = Reinforced concrete URM INF = Unreinforced masonry infill MH = Manufactured Housing FD = Flexible diaphragm
BR = Braced frame SW = Shear wall TU = Tilt up LM = Light metal RD = Rigid diaphragm



Address: 721 Cliff Dr.
Santa Barbara, CA Zip: 93109
Other Identifiers: Main Campus East 0071 (from 2018 Fusion Report)
Building Name: E.C.O.C. 2
Use: Offices
Latitude: 34.40686 Longitude: -119.69729
Ss: 2.224 S7: 0.801
Screener(s): Sage Shingle/Dylan Thompson Date/Time: 10/21/2022 - 9:00am

No. Stories: Above Grade: 1 Below Grade: n/a Year Built: 1997 EST
Total Floor Area (sq. ft.): 1,920 Code Year: 1994
Additions: None Yes, Year(s) Built: _____

Occupancy: Assembly Commercial Emer. Services Historic Shelter
Industrial Office School Government
Utility Warehouse Residential, # Units: _____

Soil Type: A B C D E F DNK
Hard Avg Dense Stiff Soft Poor If DNK, assume Type D.
Rock Rock Soil Soil Soil Soil

Geologic Hazards: Liquefaction: Yes/No DNK Landslide: Yes/No DNK Surf. Rupt.: Yes/No DNK

Adjacency: Pounding Falling Hazards from Taller Adjacent Building

Irregularities: Vertical (type/severity) _____
 Plan (type) _____

Exterior Falling Hazards: Unbraced Chimneys Heavy Cladding or Heavy Veneer
 Parapets Appendages
 Other: _____

COMMENTS:
Single-story structure with light gage steel framed roof, floor, and walls supported on pressure treated lumber plates. Light gage steel with plywood shearwall seismic system. Standing seam steel sheathing for roof diaphragm.
Site Conditions Observed:
Significant deterioration of the wood rim and wood sill-on-ground was observed.

Additional sketches or comments on separate page



SKETCH

BASIC SCORE, MODIFIERS, AND FINAL LEVEL 1 SCORE, S_{L1}

FEMA BUILDING TYPE	Do Not Know	W1	W1A	W2	S1 (MRF)	S2 (BR)	S3 (LM)	S4 (RC SW)	S5 (URM INF)	C1 (MRF)	C2 (SW)	C3 (URM INF)	PC1 (TU)	PC2	RM1 (FD)	RM2 (RD)	URM	MH
Basic Score		2.1	1.9	1.8	1.5	1.4	1.6	1.4	1.2	1.0	1.2	0.9	1.1	1.0	1.1	1.1	0.9	1.1
Severe Vertical Irregularity, V _{L1}		-0.9	-0.9	-0.9	-0.8	-0.7	-0.8	-0.7	-0.7	-0.7	-0.8	-0.6	-0.7	-0.7	-0.7	-0.7	-0.6	NA
Moderate Vertical Irregularity, V _{L1}		-0.6	-0.5	-0.5	-0.4	-0.4	-0.5	-0.4	-0.3	-0.4	-0.4	-0.3	-0.4	-0.4	-0.4	-0.4	-0.3	NA
Plan Irregularity, P _{L1}		-0.7	-0.7	-0.6	-0.5	-0.5	-0.6	-0.4	-0.4	-0.4	-0.5	-0.3	-0.5	-0.4	-0.4	-0.4	-0.3	NA
Pre-Code		-0.3	-0.3	-0.3	-0.3	-0.2	-0.3	-0.2	-0.1	-0.1	-0.2	0.0	-0.2	-0.1	-0.2	-0.2	0.0	0.0
Post-Benchmark		1.9	1.9	2.0	1.0	1.1	1.1	1.5	NA	1.4	1.7	NA	1.5	1.7	1.6	1.6	NA	0.5
Soil Type A or B		0.5	0.5	0.4	0.3	0.3	0.4	0.3	0.2	0.2	0.3	0.1	0.3	0.2	0.3	0.3	0.1	0.1
Soil Type E (1-3 stories)		0.0	-0.2	-0.4	-0.3	-0.2	-0.2	-0.2	-0.1	-0.1	-0.2	0.0	-0.2	-0.1	-0.2	-0.2	0.0	-0.1
Soil Type E (> 3 stories)		-0.4	-0.4	-0.4	-0.3	-0.3	NA	-0.3	-0.1	-0.1	-0.3	-0.1	NA	-0.1	-0.2	-0.2	0.0	NA
Minimum Score, S _{MIN}		0.7	0.7	0.7	0.5	0.5	0.5	0.5	0.5	0.3	0.3	0.3	0.2	0.2	0.3	0.3	0.2	1.0

FINAL LEVEL 1 SCORE, S_{L1} ≥ S_{MIN}:

1.6

EXTENT OF REVIEW

Exterior: Partial All Sides Aerial
Interior: None Visible Entered
Drawings Reviewed: Yes No
Soil Type Source: DNK
Geologic Hazards Source: DNK
Contact Person: Robert Morales

OTHER HAZARDS

Are There Hazards That Trigger A Detailed Structural Evaluation?
 Pounding potential (unless S_{L2} > cut-off, if known)
 Falling hazards from taller adjacent building
 Geologic hazards or Soil Type F
 Significant damage/deterioration to the structural system

ACTION REQUIRED

Detailed Structural Evaluation Required?
 Yes, unknown FEMA building type or other building
 Yes, score less than cut-off
 Yes, other hazards present
 No
See Final Report for Discussion & Conclusions
Detailed Nonstructural Evaluation Recommended? (check one)
 Yes, nonstructural hazards identified that should be evaluated
 No, nonstructural hazards exist that may require mitigation, but a detailed evaluation is not necessary
 No, no nonstructural hazards identified DNK

LEVEL 2 SCREENING PERFORMED?

Yes, Final Level 2 Score, S_{L2} _____ No
Nonstructural hazards? Yes No

Where information cannot be verified, screener shall note the following: EST = Estimated or unreliable data OR DNK = Do Not Know

Legend: MRF = Moment-resisting frame RC = Reinforced concrete URM INF = Unreinforced masonry infill MH = Manufactured Housing FD = Flexible diaphragm
BR = Braced frame SW = Shear wall TU = Tilt up LM = Light metal RD = Rigid diaphragm



Pressure Treated Wood Sill and Rim

T&S/DRT:
Significant rot damage to rim and sill plate.



Address: 721 Cliff Dr.
Santa Barbara, CA Zip: 93109
Other Identifiers: Main Campus East 0072 (from 2018 Fusion Report)
Building Name: International Education
Use: Classroom
Latitude: 34.40655 Longitude: -119.69544
Ss: 2.224 S: 0.801
Screener(s): Sage Shingle/Dylan Thompson Date/Time: 10/21/2022 - 9:00am

No. Stories: Above Grade: 1 Below Grade: n/a Year Built: 2006 EST
Total Floor Area (sq. ft.): 1,440 Code Year: 2004
Additions: None Yes, Year(s) Built:

Occupancy: Assembly Commercial Emer. Services Historic Shelter
Industrial Office School Government
Utility Warehouse Residential, # Units:

Soil Type: A B C D E F DNK
Hard Rock Avg Rock Dense Soil Stiff Soil Soft Soil Poor Soil
If DNK, assume Type D.

Geologic Hazards: Liquefaction: Yes/No DNK Landslide: Yes/No DNK Surf. Rupt.: Yes/No DNK

Adjacency: Pounding Falling Hazards from Taller Adjacent Building

Irregularities: Vertical (type/severity) Plan (type)

Exterior Falling Hazards: Unbraced Chimneys Heavy Cladding or Heavy Veneer
 Parapets Appendages
 Other:

COMMENTS:
Single-story structure with light gage steel framed roof and walls supported on pressure treated wood on grade foundation system. Plywood sheathed light gage steel shearwall seismic system. Light gage corrugated steel sheathing for roof diaphragm.
Site Conditions Observed:
No observed signs of significant structural damage or deterioration.
 Additional sketches or comments on separate page



SKETCH

BASIC SCORE, MODIFIERS, AND FINAL LEVEL 1 SCORE, S_{L1}

FEMA BUILDING TYPE	Do Not Know	W1	W1A	W2	S1 (MRF)	S2 (BR)	S3 (LM)	S4 (RC SW)	S5 (URM INF)	C1 (MRF)	C2 (SW)	C3 (URM INF)	PC1 (TU)	PC2	RM1 (FD)	RM2 (RD)	URM	MH
Basic Score		2.1	1.9	1.8	1.5	1.4	1.6	1.4	1.2	1.0	1.2	0.9	1.1	1.0	1.1	1.1	0.9	1.1
Severe Vertical Irregularity, V _{L1}		-0.9	-0.9	-0.9	-0.8	-0.7	-0.8	-0.7	-0.7	-0.7	-0.8	-0.6	-0.7	-0.7	-0.7	-0.7	-0.6	NA
Moderate Vertical Irregularity, V _{L1}		-0.6	-0.5	-0.5	-0.4	-0.4	-0.5	-0.4	-0.3	-0.4	-0.4	-0.3	-0.4	-0.4	-0.4	-0.4	-0.3	NA
Plan Irregularity, P _{L1}		-0.7	-0.7	-0.6	-0.5	-0.5	-0.6	-0.4	-0.4	-0.4	-0.5	-0.3	-0.5	-0.4	-0.4	-0.4	-0.3	NA
Pre-Code		-0.3	-0.3	-0.3	-0.3	-0.2	-0.3	-0.2	-0.1	-0.1	-0.2	0.0	-0.2	-0.1	-0.2	-0.2	0.0	0.0
Post-Benchmark		1.9	1.9	2.0	1.0	1.1	1.1	1.5	NA	1.4	1.7	NA	1.5	1.7	1.6	1.6	NA	0.5
Soil Type A or B		0.5	0.5	0.4	0.3	0.3	0.4	0.3	0.2	0.2	0.3	0.1	0.3	0.2	0.3	0.3	0.1	0.1
Soil Type E (1-3 stories)		0.0	-0.2	-0.4	-0.3	-0.2	-0.2	-0.2	-0.1	-0.1	-0.2	0.0	-0.2	-0.1	-0.2	-0.2	0.0	-0.1
Soil Type E (> 3 stories)		-0.4	-0.4	-0.4	-0.3	-0.3	NA	-0.3	-0.1	-0.1	-0.3	-0.1	NA	-0.1	-0.2	-0.2	0.0	NA
Minimum Score, S _{MIN}		0.7	0.7	0.7	0.5	0.5	0.5	0.5	0.5	0.3	0.3	0.3	0.2	0.2	0.3	0.3	0.2	1.0

FINAL LEVEL 1 SCORE, S_{L1} ≥ S_{MIN}: **1.6**

EXTENT OF REVIEW
Exterior: Partial All Sides Aerial
Interior: None Visible Entered
Drawings Reviewed: Yes No
Soil Type Source: DNK
Geologic Hazards Source: DNK
Contact Person: Robert Morales

OTHER HAZARDS
Are There Hazards That Trigger A Detailed Structural Evaluation?
 Pounding potential (unless S_{L2} > cut-off, if known)
 Falling hazards from taller adjacent building
 Geologic hazards or Soil Type F
 Significant damage/deterioration to the structural system

ACTION REQUIRED
Detailed Structural Evaluation Required?
 Yes, unknown FEMA building type or other building
 Yes, score less than cut-off
 Yes, other hazards present
 No
Detailed Nonstructural Evaluation Recommended? (check one)
 Yes, nonstructural hazards identified that should be evaluated
 No, nonstructural hazards exist that may require mitigation, but a detailed evaluation is not necessary
 No, no nonstructural hazards identified DNK

See Final Report for Discussion & Conclusions

Where information cannot be verified, screener shall note the following: EST = Estimated or unreliable data OR DNK = Do Not Know

Legend: MRF = Moment-resisting frame RC = Reinforced concrete URM INF = Unreinforced masonry infill MH = Manufactured Housing FD = Flexible diaphragm
BR = Braced frame SW = Shear wall TU = Tilt up LM = Light metal RD = Rigid diaphragm



Address: 721 Cliff Dr.
Santa Barbara, CA Zip: 93109
Other Identifiers: Main Campus East 0078 (from 2018 Fusion Report)
Building Name: Shipping and Receiving
Use: Classroom
Latitude: 34.40486 Longitude: -119.69879
Ss: 2.230 S_r: 0.802
Screener(s): Sage Shingle/Dylan Thompson Date/Time: 11.04.2022/9:30am

No. Stories: Above Grade: 1 Below Grade: n/a Year Built: 2004 EST
Total Floor Area (sq. ft.): 1,920 Code Year: 2001
Additions: None Yes, Year(s) Built:

Occupancy: Assembly Commercial Emer. Services Historic Shelter
Industrial Office School Government
Utility Warehouse Residential, # Units:

Soil Type: A B C D E F DNK
Hard Rock Avg Rock Dense Soil Stiff Soil Soft Soil Poor Soil
If DNK, assume Type D.

Geologic Hazards: Liquefaction: Yes/No DNK Landslide: Yes/No DNK Surf. Rupt.: Yes/No DNK

Adjacency: Pounding Falling Hazards from Taller Adjacent Building

Irregularities: Vertical (type/severity) Plan (type)

Exterior Falling Hazards: Unbraced Chimneys Heavy Cladding or Heavy Veneer
 Parapets Appendages
 Other:

COMMENTS:
Single-story structure with light gage steel framed roof and walls supported on pressure treated wood on grade foundation system. Plywood sheathed light gage steel shearwall seismic system. Light gage corrugated steel sheathing for roof diaphragm.

Site Conditions Observed:
Deterioration of the wood sill-on-ground was observed.

 Additional sketches or comments on separate page



SKETCH

BASIC SCORE, MODIFIERS, AND FINAL LEVEL 1 SCORE, S_{L1}

FEMA BUILDING TYPE	Do Not Know	W1	W1A	W2	S1 (MRF)	S2 (BR)	S3 (LM)	S4 (RC SW)	S5 (URM INF)	C1 (MRF)	C2 (SW)	C3 (URM INF)	PC1 (TU)	PC2	RM1 (FD)	RM2 (RD)	URM	MH
Basic Score		2.1	1.9	1.8	1.5	1.4	1.6	1.4	1.2	1.0	1.2	0.9	1.1	1.0	1.1	1.1	0.9	1.1
Severe Vertical Irregularity, V _{L1}		-0.9	-0.9	-0.9	-0.8	-0.7	-0.8	-0.7	-0.7	-0.7	-0.8	-0.6	-0.7	-0.7	-0.7	-0.7	-0.6	NA
Moderate Vertical Irregularity, V _{L1}		-0.6	-0.5	-0.5	-0.4	-0.4	-0.5	-0.4	-0.3	-0.4	-0.4	-0.3	-0.4	-0.4	-0.4	-0.4	-0.3	NA
Plan Irregularity, P _{L1}		-0.7	-0.7	-0.6	-0.5	-0.5	-0.6	-0.4	-0.4	-0.4	-0.5	-0.3	-0.5	-0.4	-0.4	-0.4	-0.3	NA
Pre-Code		-0.3	-0.3	-0.3	-0.3	-0.2	-0.3	-0.2	-0.1	-0.1	-0.2	0.0	-0.2	-0.1	-0.2	-0.2	0.0	0.0
Post-Benchmark		1.9	1.9	2.0	1.0	1.1	1.1	1.5	NA	1.4	1.7	NA	1.5	1.7	1.6	1.6	NA	0.5
Soil Type A or B		0.5	0.5	0.4	0.3	0.3	0.4	0.3	0.2	0.2	0.3	0.1	0.3	0.2	0.3	0.3	0.1	0.1
Soil Type E (1-3 stories)		0.0	-0.2	-0.4	-0.3	-0.2	-0.2	-0.2	-0.1	-0.1	-0.2	0.0	-0.2	-0.1	-0.2	-0.2	0.0	-0.1
Soil Type E (> 3 stories)		-0.4	-0.4	-0.4	-0.3	-0.3	NA	-0.3	-0.1	-0.1	-0.3	-0.1	NA	-0.1	-0.2	-0.2	0.0	NA
Minimum Score, S _{MIN}		0.7	0.7	0.7	0.5	0.5	0.5	0.5	0.5	0.3	0.3	0.3	0.2	0.2	0.3	0.3	0.2	1.0

FINAL LEVEL 1 SCORE, S_{L1} ≥ S_{MIN}: **1.6**

EXTENT OF REVIEW
Exterior: Partial All Sides Aerial
Interior: None Visible Entered
Drawings Reviewed: Yes No
Soil Type Source: DNK
Geologic Hazards Source: DNK
Contact Person: Robert Morales

OTHER HAZARDS
Are There Hazards That Trigger A Detailed Structural Evaluation?
 Pounding potential (unless S_{L2} > cut-off, if known)
 Falling hazards from taller adjacent building
 Geologic hazards or Soil Type F
 Significant damage/deterioration to the structural system

ACTION REQUIRED
Detailed Structural Evaluation Required?
 Yes, unknown FEMA building type or other building
 Yes, score less than cut-off
 Yes, other hazards present
 No
See Final Report for Discussion & Conclusions
Detailed Nonstructural Evaluation Recommended? (check one)
 Yes, nonstructural hazards identified that should be evaluated
 No, nonstructural hazards exist that may require mitigation, but a detailed evaluation is not necessary
 No, no nonstructural hazards identified DNK

LEVEL 2 SCREENING PERFORMED?
 Yes, Final Level 2 Score, S_{L2} _____ No
Nonstructural hazards? Yes No

Where information cannot be verified, screener shall note the following: EST = Estimated or unreliable data OR DNK = Do Not Know

Legend: MRF = Moment-resisting frame RC = Reinforced concrete URM INF = Unreinforced masonry infill MH = Manufactured Housing FD = Flexible diaphragm
BR = Braced frame SW = Shear wall TU = Tilt up LM = Light metal RD = Rigid diaphragm



Deterioration of Wood Sill-On-Ground



Address: 721 Cliff Dr.
 Santa Barbara, CA Zip: 93109
Other Identifiers: Main Campus East 0081 (from 2018 Fusion Report)
Building Name: Faculty Resource Center E
Use: Classroom
Latitude: 34.40486 **Longitude:** -119.69879
Ss: 2.230 **Sr:** 0.802
 Screener(s): Sage Shingle/Dylan Thompson **Date/Time:** 11.04.2022/9:30am

No. Stories: Above Grade: 1 Below Grade: n/a **Year Built:** 2004 EST
Total Floor Area (sq. ft.): 1,920 **Code Year:** 2001
Additions: None Yes, Year(s) Built: _____

Occupancy: Assembly Commercial Emer. Services Historic Shelter
 Industrial Office School Government
 Utility Warehouse Residential, # Units: _____

Soil Type: A B C D E F DNK
 Hard Avg Dense Stiff Soft Poor If DNK, assume Type D.
 Rock Rock Soil Soil Soil Soil

Geologic Hazards: Liquefaction: Yes/No DNK Landslide: Yes/No DNK Surf. Rupt.: Yes/No DNK

Adjacency: Pounding Falling Hazards from Taller Adjacent Building

Irregularities: Vertical (type/severity) _____
 Plan (type) _____

Exterior Falling Hazards: Unbraced Chimneys Heavy Cladding or Heavy Veneer
 Parapets Appendages
 Other: _____

COMMENTS:
 Single-story structure with light gage steel framed roof and walls supported on pressure treated wood on grade foundation system. Plywood sheathed light gage steel shearwall seismic system. Light gage corrugated steel sheathing for roof diaphragm.
 Site Conditions Observed:
 No observed signs of significant structural damage or deterioration.
 Additional sketches or comments on separate page



SKETCH

BASIC SCORE, MODIFIERS, AND FINAL LEVEL 1 SCORE, S_{L1}

FEMA BUILDING TYPE	Do Not Know	W1	W1A	W2	S1 (MRF)	S2 (BR)	S3 (LM)	S4 (RC SW)	S5 (URM INF)	C1 (MRF)	C2 (SW)	C3 (URM INF)	PC1 (TU)	PC2	RM1 (FD)	RM2 (RD)	URM	MH
Basic Score		2.1	1.9	1.8	1.5	1.4	1.6	1.4	1.2	1.0	1.2	0.9	1.1	1.0	1.1	1.1	0.9	1.1
Severe Vertical Irregularity, V _{L1}		-0.9	-0.9	-0.9	-0.8	-0.7	-0.8	-0.7	-0.7	-0.7	-0.8	-0.6	-0.7	-0.7	-0.7	-0.7	-0.6	NA
Moderate Vertical Irregularity, V _{L1}		-0.6	-0.5	-0.5	-0.4	-0.4	-0.5	-0.4	-0.3	-0.4	-0.4	-0.3	-0.4	-0.4	-0.4	-0.4	-0.3	NA
Plan Irregularity, P _{L1}		-0.7	-0.7	-0.6	-0.5	-0.5	-0.6	-0.4	-0.4	-0.4	-0.5	-0.3	-0.5	-0.4	-0.4	-0.4	-0.3	NA
Pre-Code		-0.3	-0.3	-0.3	-0.3	-0.2	-0.3	-0.2	-0.1	-0.1	-0.2	0.0	-0.2	-0.1	-0.2	-0.2	0.0	0.0
Post-Benchmark		1.9	1.9	2.0	1.0	1.1	1.1	1.5	NA	1.4	1.7	NA	1.5	1.7	1.6	1.6	NA	0.5
Soil Type A or B		0.5	0.5	0.4	0.3	0.3	0.4	0.3	0.2	0.2	0.3	0.1	0.3	0.2	0.3	0.3	0.1	0.1
Soil Type E (1-3 stories)		0.0	-0.2	-0.4	-0.3	-0.2	-0.2	-0.2	-0.1	-0.1	-0.2	0.0	-0.2	-0.1	-0.2	-0.2	0.0	-0.1
Soil Type E (> 3 stories)		-0.4	-0.4	-0.4	-0.3	-0.3	NA	-0.3	-0.1	-0.1	-0.3	-0.1	NA	-0.1	-0.2	-0.2	0.0	NA
Minimum Score, S _{MIN}		0.7	0.7	0.7	0.5	0.5	0.5	0.5	0.5	0.3	0.3	0.3	0.2	0.2	0.3	0.3	0.2	1.0

FINAL LEVEL 1 SCORE, S_{L1} ≥ S_{MIN}: 1.6

<p>EXTENT OF REVIEW</p> <p>Exterior: <input type="checkbox"/> Partial <input checked="" type="checkbox"/> All Sides <input type="checkbox"/> Aerial Interior: <input type="checkbox"/> None <input type="checkbox"/> Visible <input checked="" type="checkbox"/> Entered Drawings Reviewed: <input checked="" type="checkbox"/> Yes <input type="checkbox"/> No Soil Type Source: DNK Geologic Hazards Source: DNK Contact Person: Robert Morales</p> <p>LEVEL 2 SCREENING PERFORMED?</p> <p><input type="checkbox"/> Yes, Final Level 2 Score, S_{L2} _____ <input checked="" type="checkbox"/> No Nonstructural hazards? <input type="checkbox"/> Yes <input checked="" type="checkbox"/> No</p>	<p>OTHER HAZARDS</p> <p>Are There Hazards That Trigger A Detailed Structural Evaluation?</p> <p><input type="checkbox"/> Pounding potential (unless S_{L2} > cut-off, if known) <input type="checkbox"/> Falling hazards from taller adjacent building <input type="checkbox"/> Geologic hazards or Soil Type F <input type="checkbox"/> Significant damage/deterioration to the structural system</p>	<p>ACTION REQUIRED</p> <p>Detailed Structural Evaluation Required?</p> <p><input type="checkbox"/> Yes, unknown FEMA building type or other building <input type="checkbox"/> Yes, score less than cut-off <input type="checkbox"/> Yes, other hazards present <input type="checkbox"/> No</p> <p style="text-align: center; border: 1px solid red; padding: 5px;">See Final Report for Discussion & Conclusions</p> <p>Detailed Nonstructural Evaluation Recommended? (check one)</p> <p><input type="checkbox"/> Yes, nonstructural hazards identified that should be evaluated <input type="checkbox"/> No, nonstructural hazards exist that may require mitigation, but a detailed evaluation is not necessary <input type="checkbox"/> No, no nonstructural hazards identified <input type="checkbox"/> DNK</p>
--	--	---

Where information cannot be verified, screener shall note the following: EST = Estimated or unreliable data OR DNK = Do Not Know

Legend: MRF = Moment-resisting frame RC = Reinforced concrete URM INF = Unreinforced masonry infill MH = Manufactured Housing FD = Flexible diaphragm
 BR = Braced frame SW = Shear wall TU = Tilt up LM = Light metal RD = Rigid diaphragm



Address: 721 Cliff Dr.
 Santa Barbara, CA Zip: 93109
Other Identifiers: Main Campus East 0082 (from 2018 Fusion Report)
Building Name: Security Office EC41
Use: Classroom
Latitude: 34.40486 **Longitude:** -119.69879
Ss: 2.230 **Sr:** 0.802
 Screener(s): Sage Shingle/Dylan Thompson **Date/Time:** 11.04.2022/9:30am

No. Stories: Above Grade: 1 Below Grade: n/a **Year Built:** 2004 EST
Total Floor Area (sq. ft.): 1,920 **Code Year:** 2001
Additions: None Yes, Year(s) Built: _____

Occupancy: Assembly Commercial Emer. Services Historic Shelter
 Industrial **Office** School Government
 Utility Warehouse Residential, # Units: _____

Soil Type: A B C D E F **DNK**
 Hard Avg Dense Stiff Soft Poor
 Rock Rock Soil Soil Soil Soil
 If DNK, assume Type D.

Geologic Hazards: Liquefaction: Yes/No **DNK** Landslide: Yes/No **DNK** Surf. Rupt.: Yes/No **DNK**


Adjacency: Pounding Falling Hazards from Taller Adjacent Building

Irregularities: Vertical (type/severity) _____
 Plan (type) _____

Exterior Falling Hazards: Unbraced Chimneys Heavy Cladding or Heavy Veneer
 Parapets Appendages
 Other: _____

COMMENTS:
 Single-story structure with light gage steel framed roof and walls supported on pressure treated wood on grade foundation system. Plywood sheathed light gage steel shearwall seismic system. Light gage corrugated steel sheathing for roof diaphragm.
 Site Conditions Observed:
 No observed signs of significant structural damage or deterioration.

Additional sketches or comments on separate page



SKETCH

BASIC SCORE, MODIFIERS, AND FINAL LEVEL 1 SCORE, S_{L1}

FEMA BUILDING TYPE	Do Not Know	W1	W1A	W2	S1 (MRF)	S2 (BR)	S3 (LM)	S4 (RC SW)	S5 (URM INF)	C1 (MRF)	C2 (SW)	C3 (URM INF)	PC1 (TU)	PC2	RM1 (FD)	RM2 (RD)	URM	MH
Basic Score		2.1	1.9	1.8	1.5	1.4	1.6	1.4	1.2	1.0	1.2	0.9	1.1	1.0	1.1	1.1	0.9	1.1
Severe Vertical Irregularity, V _{L1}		-0.9	-0.9	-0.9	-0.8	-0.7	-0.8	-0.7	-0.7	-0.7	-0.8	-0.6	-0.7	-0.7	-0.7	-0.7	-0.6	NA
Moderate Vertical Irregularity, V _{L1}		-0.6	-0.5	-0.5	-0.4	-0.4	-0.5	-0.4	-0.3	-0.4	-0.4	-0.3	-0.4	-0.4	-0.4	-0.4	-0.3	NA
Plan Irregularity, P _{L1}		-0.7	-0.7	-0.6	-0.5	-0.5	-0.6	-0.4	-0.4	-0.4	-0.5	-0.3	-0.5	-0.4	-0.4	-0.4	-0.3	NA
Pre-Code		-0.3	-0.3	-0.3	-0.3	-0.2	-0.3	-0.2	-0.1	-0.1	-0.2	0.0	-0.2	-0.1	-0.2	-0.2	0.0	0.0
Post-Benchmark		1.9	1.9	2.0	1.0	1.1	1.1	1.5	NA	1.4	1.7	NA	1.5	1.7	1.6	1.6	NA	0.5
Soil Type A or B		0.5	0.5	0.4	0.3	0.3	0.4	0.3	0.2	0.2	0.3	0.1	0.3	0.2	0.3	0.3	0.1	0.1
Soil Type E (1-3 stories)		0.0	-0.2	-0.4	-0.3	-0.2	-0.2	-0.2	-0.1	-0.1	-0.2	0.0	-0.2	-0.1	-0.2	-0.2	0.0	-0.1
Soil Type E (> 3 stories)		-0.4	-0.4	-0.4	-0.3	-0.3	NA	-0.3	-0.1	-0.1	-0.3	-0.1	NA	-0.1	-0.2	-0.2	0.0	NA
Minimum Score, S _{MIN}		0.7	0.7	0.7	0.5	0.5	0.5	0.5	0.5	0.3	0.3	0.3	0.2	0.2	0.3	0.3	0.2	1.0

FINAL LEVEL 1 SCORE, S_{L1} ≥ S_{MIN}:

1.6

EXTENT OF REVIEW

Exterior: Partial All Sides Aerial
Interior: None Visible Entered
Drawings Reviewed: Yes No
Soil Type Source: DNK
Geologic Hazards Source: DNK
Contact Person: Robert Morales

OTHER HAZARDS

Are There Hazards That Trigger A Detailed Structural Evaluation?
 Pounding potential (unless S_{L2} > cut-off, if known)
 Falling hazards from taller adjacent building
 Geologic hazards or Soil Type F
 Significant damage/deterioration to the structural system

ACTION REQUIRED

Detailed Structural Evaluation Required?
 Yes, unknown FEMA building type or other building
 Yes, score less than cut-off
 Yes, other hazards present
 No
See Final Report for Discussion & Conclusions
Detailed Nonstructural Evaluation Recommended? (check one)
 Yes, nonstructural hazards identified that should be evaluated
 No, nonstructural hazards exist that may require mitigation, but a detailed evaluation is not necessary
 No, no nonstructural hazards identified DNK

LEVEL 2 SCREENING PERFORMED?

Yes, Final Level 2 Score, S_{L2} _____ No
 Nonstructural hazards? Yes No

Where information cannot be verified, screener shall note the following: EST = Estimated or unreliable data OR DNK = Do Not Know

Legend: MRF = Moment-resisting frame RC = Reinforced concrete URM INF = Unreinforced masonry infill MH = Manufactured Housing FD = Flexible diaphragm
 BR = Braced frame SW = Shear wall TU = Tilt up LM = Light metal RD = Rigid diaphragm



Address: 721 Cliff Dr.
Santa Barbara, CA Zip: 93109
Other Identifiers: Main Campus East 0085 (from 2018 Fusion Report)
Building Name: Stadium Restrooms
Use: Restrooms
Latitude: 34.40492 Longitude: -119.69697
Ss: 2.229 S_r: 0.802
Screener(s): Sage Shingle/Dylan Thompson Date/Time: 11.04.2022/9:00am

No. Stories: Above Grade: 1 Below Grade: n/a Year Built: 1994 EST
Total Floor Area (sq. ft.): 1,030 Code Year: 1991
Additions: None Yes, Year(s) Built: _____

Occupancy: Assembly Commercial Emer. Services Historic Shelter
Industrial Office School Government
Utility Warehouse Residential, # Units: _____

Soil Type: A B C D E F DNK
Hard Avg Dense Stiff Soft Poor If DNK, assume Type D.
Rock Rock Soil Soil Soil Soil

Geologic Hazards: Liquefaction: Yes/No DNK Landslide: Yes/No DNK Surf. Rupt.: Yes/No DNK


Adjacency: Pounding Falling Hazards from Taller Adjacent Building

Irregularities: Vertical (type/severity) _____
 Plan (type) _____

Exterior Falling Hazards: Unbraced Chimneys Heavy Cladding or Heavy Veneer
 Parapets Appendages
 Other: _____

COMMENTS:
Single-story structure with wood-framed roof and walls supported on a slab-on-grade foundation system. Plywood sheathed Wood shearwall seismic system. Plywood sheathing for roof diaphragm.
Site Conditions Observed:
No observed signs of significant structural damage or deterioration.

Additional sketches or comments on separate page



SKETCH

BASIC SCORE, MODIFIERS, AND FINAL LEVEL 1 SCORE, S_{L1}

FEMA BUILDING TYPE	Do Not Know	W1	W1A	W2	S1 (MRF)	S2 (BR)	S3 (LM)	S4 (RC SW)	S5 (URM INF)	C1 (MRF)	C2 (SW)	C3 (URM INF)	PC1 (TU)	PC2	RM1 (FD)	RM2 (RD)	URM	MH
Basic Score		2.1	1.9	1.8	1.5	1.4	1.6	1.4	1.2	1.0	1.2	0.9	1.1	1.0	1.1	1.1	0.9	1.1
Severe Vertical Irregularity, V _{L1}		-0.9	-0.9	-0.9	-0.8	-0.7	-0.8	-0.7	-0.7	-0.7	-0.8	-0.6	-0.7	-0.7	-0.7	-0.7	-0.6	NA
Moderate Vertical Irregularity, V _{L1}		-0.6	-0.5	-0.5	-0.4	-0.4	-0.5	-0.4	-0.3	-0.4	-0.4	-0.3	-0.4	-0.4	-0.4	-0.4	-0.3	NA
Plan Irregularity, P _{L1}		-0.7	-0.7	-0.6	-0.5	-0.5	-0.6	-0.4	-0.4	-0.4	-0.5	-0.3	-0.5	-0.4	-0.4	-0.4	-0.3	NA
Pre-Code		-0.3	-0.3	-0.3	-0.3	-0.2	-0.3	-0.2	-0.1	-0.1	-0.2	0.0	-0.2	-0.1	-0.2	-0.2	0.0	0.0
Post-Benchmark		1.9	1.9	2.0	1.0	1.1	1.1	1.5	NA	1.4	1.7	NA	1.5	1.7	1.6	1.6	NA	0.5
Soil Type A or B		0.5	0.5	0.4	0.3	0.3	0.4	0.3	0.2	0.2	0.3	0.1	0.3	0.2	0.3	0.3	0.1	0.1
Soil Type E (1-3 stories)		0.0	-0.2	-0.4	-0.3	-0.2	-0.2	-0.2	-0.1	-0.1	-0.2	0.0	-0.2	-0.1	-0.2	-0.2	0.0	-0.1
Soil Type E (> 3 stories)		-0.4	-0.4	-0.4	-0.3	-0.3	NA	-0.3	-0.1	-0.1	-0.3	-0.1	NA	-0.1	-0.2	-0.2	0.0	NA
Minimum Score, S _{MIN}		0.7	0.7	0.7	0.5	0.5	0.5	0.5	0.5	0.3	0.3	0.3	0.2	0.2	0.3	0.3	0.2	1.0

FINAL LEVEL 1 SCORE, S_{L1} ≥ S_{MIN}: 4.0

EXTENT OF REVIEW
Exterior: Partial All Sides Aerial
Interior: None Visible Entered
Drawings Reviewed: Yes No
Soil Type Source: DNK
Geologic Hazards Source: DNK
Contact Person: Robert Morales

OTHER HAZARDS
Are There Hazards That Trigger A Detailed Structural Evaluation?
 Pounding potential (unless S_{L2} > cut-off, if known)
 Falling hazards from taller adjacent building
 Geologic hazards or Soil Type F
 Significant damage/deterioration to the structural system

ACTION REQUIRED
Detailed Structural Evaluation Required?
 Yes, unknown FEMA building type or other building
 Yes, score less than cut-off
 Yes, other hazards present
 No
Detailed Nonstructural Evaluation Recommended? (check one)
 Yes, nonstructural hazards identified that should be evaluated
 No, nonstructural hazards exist that may require mitigation, but a detailed evaluation is not necessary
 No, no nonstructural hazards identified DNK

See Final Report for Discussion & Conclusions

Where information cannot be verified, screener shall note the following: EST = Estimated or unreliable data OR DNK = Do Not Know

Legend: MRF = Moment-resisting frame RC = Reinforced concrete URM INF = Unreinforced masonry infill MH = Manufactured Housing FD = Flexible diaphragm
BR = Braced frame SW = Shear wall TU = Tilt up LM = Light metal RD = Rigid diaphragm



Address: 721 Cliff Dr.
Santa Barbara, CA Zip: 93109
 Other Identifiers: Main Campus East 0086 (from 2018 Fusion Report)
 Building Name: Stadium Ticket/Snack Bar
 Use: Concession
 Latitude: 34.40493 Longitude: -119.69671
 Ss: 2.229 S_r: 0.802
 Screener(s): Sage Shingle/Dylan Thompson Date/Time: 11.04.2022/9:00am

No. Stories: Above Grade: 1 Below Grade: n/a Year Built: 1994 EST
 Total Floor Area (sq. ft.): 460 Code Year: 1991
 Additions: None Yes, Year(s) Built: _____

Occupancy: Assembly Commercial Emer. Services Historic Shelter
 Industrial Office School Government
 Utility Warehouse Residential, # Units: _____

Soil Type: A B C D E F DNK
 Hard Avg Dense Stiff Soft Poor
 Rock Rock Soil Soil Soil Soil
 If DNK, assume Type D.

Geologic Hazards: Liquefaction: Yes/No DNK Landslide: Yes/No DNK Surf. Rupt.: Yes/No DNK


Adjacency: Pounding Falling Hazards from Taller Adjacent Building

Irregularities: Vertical (type/severity) _____
 Plan (type) _____

Exterior Falling Hazards: Unbraced Chimneys Heavy Cladding or Heavy Veneer
 Parapets Appendages
 Other: _____

COMMENTS:
 Single-story structure with wood-framed roof and walls supported on a slab-on-grade foundation system. Plywood sheathed Wood shearwall seismic system. Plywood sheathing for roof diaphragm.
 Site Conditions Observed:
 No observed signs of significant structural damage or deterioration.

Additional sketches or comments on separate page



SKETCH

BASIC SCORE, MODIFIERS, AND FINAL LEVEL 1 SCORE, S_{L1}

FEMA BUILDING TYPE	Do Not Know	W1	W1A	W2	S1 (MRF)	S2 (BR)	S3 (LM)	S4 (RC SW)	S5 (URM INF)	C1 (MRF)	C2 (SW)	C3 (URM INF)	PC1 (TU)	PC2	RM1 (FD)	RM2 (RD)	URM	MH
Basic Score		2.1	1.9	1.8	1.5	1.4	1.6	1.4	1.2	1.0	1.2	0.9	1.1	1.0	1.1	1.1	0.9	1.1
Severe Vertical Irregularity, V _{L1}		-0.9	-0.9	-0.9	-0.8	-0.7	-0.8	-0.7	-0.7	-0.7	-0.8	-0.6	-0.7	-0.7	-0.7	-0.7	-0.6	NA
Moderate Vertical Irregularity, V _{L1}		-0.6	-0.5	-0.5	-0.4	-0.4	-0.5	-0.4	-0.3	-0.4	-0.4	-0.3	-0.4	-0.4	-0.4	-0.4	-0.3	NA
Plan Irregularity, P _{L1}		-0.7	-0.7	-0.6	-0.5	-0.5	-0.6	-0.4	-0.4	-0.4	-0.5	-0.3	-0.5	-0.4	-0.4	-0.4	-0.3	NA
Pre-Code		-0.3	-0.3	-0.3	-0.3	-0.2	-0.3	-0.2	-0.1	-0.1	-0.2	0.0	-0.2	-0.1	-0.2	-0.2	0.0	0.0
Post-Benchmark		1.9	1.9	2.0	1.0	1.1	1.1	1.5	NA	1.4	1.7	NA	1.5	1.7	1.6	1.6	NA	0.5
Soil Type A or B		0.5	0.5	0.4	0.3	0.3	0.4	0.3	0.2	0.2	0.3	0.1	0.3	0.2	0.3	0.3	0.1	0.1
Soil Type E (1-3 stories)		0.0	-0.2	-0.4	-0.3	-0.2	-0.2	-0.2	-0.1	-0.1	-0.2	0.0	-0.2	-0.1	-0.2	-0.2	0.0	-0.1
Soil Type E (> 3 stories)		-0.4	-0.4	-0.4	-0.3	-0.3	NA	-0.3	-0.1	-0.1	-0.3	-0.1	NA	-0.1	-0.2	-0.2	0.0	NA
Minimum Score, S _{MIN}		0.7	0.7	0.7	0.5	0.5	0.5	0.5	0.5	0.3	0.3	0.3	0.2	0.2	0.3	0.3	0.2	1.0

FINAL LEVEL 1 SCORE, S_{L1} ≥ S_{MIN}: **4.0**

EXTENT OF REVIEW
 Exterior: Partial All Sides Aerial
 Interior: None Visible Entered
 Drawings Reviewed: Yes No
 Soil Type Source: DNK
 Geologic Hazards Source: DNK
 Contact Person: Robert Morales

OTHER HAZARDS
 Are There Hazards That Trigger A Detailed Structural Evaluation?
 Pounding potential (unless S_{L2} > cut-off, if known)
 Falling hazards from taller adjacent building
 Geologic hazards or Soil Type F
 Significant damage/deterioration to the structural system

ACTION REQUIRED
 Detailed Structural Evaluation Required?
 Yes, unknown FEMA building type or other building
 Yes, score less than cut-off
 Yes, other hazards present
 No
 Detailed Nonstructural Evaluation Recommended? (check one)
 Yes, nonstructural hazards identified that should be evaluated
 No, nonstructural hazards exist that may require mitigation, but a detailed evaluation is not necessary
 No, no nonstructural hazards identified DNK

See Final Report for Discussion & Conclusions

Where information cannot be verified, screener shall note the following: EST = Estimated or unreliable data OR DNK = Do Not Know

Legend: MRF = Moment-resisting frame RC = Reinforced concrete URM INF = Unreinforced masonry infill MH = Manufactured Housing FD = Flexible diaphragm
 BR = Braced frame SW = Shear wall TU = Tilt up LM = Light metal RD = Rigid diaphragm



Address: 721 Cliff Dr.
Santa Barbara, CA Zip: 93109
Other Identifiers: Main Campus East 0088 (from 2018 Fusion Report)
Building Name: East Campus Classroom 05
Use: Classroom
Latitude: 34.40552 Longitude: -119.69630
Ss: 2.227 S_r: 0.801
Screener(s): Sage Shingle/Dylan Thompson Date/Time: 10/21/2022 - 7:30am

No. Stories: Above Grade: 1 Below Grade: n/a Year Built: 2007 EST
Total Floor Area (sq. ft.): 960 Code Year: 2004
Additions: None Yes, Year(s) Built: _____

Occupancy: Assembly Commercial Emer. Services Historic Shelter
Industrial Office School Government
Utility Warehouse Residential, # Units: _____

Soil Type: A B C D E F DNK
Hard Avg Dense Stiff Soft Poor If DNK, assume Type D.
Rock Rock Soil Soil Soil Soil

Geologic Hazards: Liquefaction: Yes/No DNK Landslide: Yes/No DNK Surf. Rupt.: Yes/No DNK

Adjacency: Pounding Falling Hazards from Taller Adjacent Building

Irregularities: Vertical (type/severity) _____
 Plan (type) _____

Exterior Falling Hazards: Unbraced Chimneys Heavy Cladding or Heavy Veneer
 Parapets Appendages
 Other: _____

COMMENTS:
Single-story structure with light gage steel framed roof and walls supported on pressure treated wood on grade foundation system. Plywood sheathed light gage steel shearwall seismic system. Light gage corrugated steel sheathing for roof diaphragm.
Site Conditions Observed:
No observed signs of significant structural damage or deterioration.

Additional sketches or comments on separate page



SKETCH

BASIC SCORE, MODIFIERS, AND FINAL LEVEL 1 SCORE, S_{L1}

FEMA BUILDING TYPE	Do Not Know	W1	W1A	W2	S1 (MRF)	S2 (BR)	S3 (LM)	S4 (RC SW)	S5 (URM INF)	C1 (MRF)	C2 (SW)	C3 (URM INF)	PC1 (TU)	PC2	RM1 (FD)	RM2 (RD)	URM	MH
Basic Score		2.1	1.9	1.8	1.5	1.4	1.6	1.4	1.2	1.0	1.2	0.9	1.1	1.0	1.1	1.1	0.9	1.1
Severe Vertical Irregularity, V _{L1}		-0.9	-0.9	-0.9	-0.8	-0.7	-0.8	-0.7	-0.7	-0.7	-0.8	-0.6	-0.7	-0.7	-0.7	-0.7	-0.6	NA
Moderate Vertical Irregularity, V _{L1}		-0.6	-0.5	-0.5	-0.4	-0.4	-0.5	-0.4	-0.3	-0.4	-0.4	-0.3	-0.4	-0.4	-0.4	-0.4	-0.3	NA
Plan Irregularity, P _{L1}		-0.7	-0.7	-0.6	-0.5	-0.5	-0.6	-0.4	-0.4	-0.4	-0.5	-0.3	-0.5	-0.4	-0.4	-0.4	-0.3	NA
Pre-Code		-0.3	-0.3	-0.3	-0.3	-0.2	-0.3	-0.2	-0.1	-0.1	-0.2	0.0	-0.2	-0.1	-0.2	-0.2	0.0	0.0
Post-Benchmark		1.9	1.9	2.0	1.0	1.1	1.1	1.5	NA	1.4	1.7	NA	1.5	1.7	1.6	1.6	NA	0.5
Soil Type A or B		0.5	0.5	0.4	0.3	0.3	0.4	0.3	0.2	0.2	0.3	0.1	0.3	0.2	0.3	0.3	0.1	0.1
Soil Type E (1-3 stories)		0.0	-0.2	-0.4	-0.3	-0.2	-0.2	-0.2	-0.1	-0.1	-0.2	0.0	-0.2	-0.1	-0.2	-0.2	0.0	-0.1
Soil Type E (> 3 stories)		-0.4	-0.4	-0.4	-0.3	-0.3	NA	-0.3	-0.1	-0.1	-0.3	-0.1	NA	-0.1	-0.2	-0.2	0.0	NA
Minimum Score, S _{MIN}		0.7	0.7	0.7	0.5	0.5	0.5	0.5	0.5	0.3	0.3	0.3	0.2	0.2	0.3	0.3	0.2	1.0

FINAL LEVEL 1 SCORE, S_{L1} ≥ S_{MIN}: **1.6**

EXTENT OF REVIEW
Exterior: Partial All Sides Aerial
Interior: None Visible Entered
Drawings Reviewed: Yes No
Soil Type Source: DNK
Geologic Hazards Source: DNK
Contact Person: Robert Morales

OTHER HAZARDS
Are There Hazards That Trigger A Detailed Structural Evaluation?
 Pounding potential (unless S_{L2} > cut-off, if known)
 Falling hazards from taller adjacent building
 Geologic hazards or Soil Type F
 Significant damage/deterioration to the structural system

ACTION REQUIRED
Detailed Structural Evaluation Required?
 Yes, unknown FEMA building type or other building
 Yes, score less than cut-off
 Yes, other hazards present
 No
See Final Report for Discussion & Conclusions
Detailed Nonstructural Evaluation Recommended? (check one)
 Yes, nonstructural hazards identified that should be evaluated
 No, nonstructural hazards exist that may require mitigation, but a detailed evaluation is not necessary
 No, no nonstructural hazards identified DNK

LEVEL 2 SCREENING PERFORMED?
 Yes, Final Level 2 Score, S_{L2} _____ No
Nonstructural hazards? Yes No

Where information cannot be verified, screener shall note the following: EST = Estimated or unreliable data OR DNK = Do Not Know

Legend: MRF = Moment-resisting frame RC = Reinforced concrete URM INF = Unreinforced masonry infill MH = Manufactured Housing FD = Flexible diaphragm
BR = Braced frame SW = Shear wall TU = Tilt up LM = Light metal RD = Rigid diaphragm



Address: 721 Cliff Dr.
Santa Barbara, CA Zip: 93109
Other Identifiers: Main Campus East 0089 (from 2018 Fusion Report)
Building Name: East Campus Classroom 06
Use: Classroom
Latitude: 34.40552 Longitude: -119.69630
Ss: 2.227 S_r: 0.801
Screener(s): Sage Shingle/Dylan Thompson Date/Time: 10/21/2022 - 7:30am

No. Stories: Above Grade: 1 Below Grade: n/a Year Built: 2007 EST
Total Floor Area (sq. ft.): 960 Code Year: 2004
Additions: None Yes, Year(s) Built: _____

Occupancy: Assembly Commercial Emer. Services Historic Shelter
Industrial Office School Government
Utility Warehouse Residential, # Units: _____

Soil Type: A B C D E F DNK
Hard Avg Dense Stiff Soft Poor If DNK, assume Type D.
Rock Rock Soil Soil Soil Soil

Geologic Hazards: Liquefaction: Yes/No DNK Landslide: Yes/No DNK Surf. Rupt.: Yes/No DNK

Adjacency: Pounding Falling Hazards from Taller Adjacent Building

Irregularities: Vertical (type/severity) _____
 Plan (type) _____

Exterior Falling Hazards: Unbraced Chimneys Heavy Cladding or Heavy Veneer
 Parapets Appendages
 Other: _____

COMMENTS:
Single-story structure with light gage steel framed roof and walls supported on pressure treated wood on grade foundation system. Plywood sheathed light gage steel shearwall seismic system. Light gage corrugated steel sheathing for roof diaphragm.
Site Conditions Observed:
No observed signs of significant structural damage or deterioration.

Additional sketches or comments on separate page



SKETCH

BASIC SCORE, MODIFIERS, AND FINAL LEVEL 1 SCORE, S_{L1}

FEMA BUILDING TYPE	Do Not Know	W1	W1A	W2	S1 (MRF)	S2 (BR)	S3 (LM)	S4 (RC SW)	S5 (URM INF)	C1 (MRF)	C2 (SW)	C3 (URM INF)	PC1 (TU)	PC2	RM1 (FD)	RM2 (RD)	URM	MH
Basic Score		2.1	1.9	1.8	1.5	1.4	1.6	1.4	1.2	1.0	1.2	0.9	1.1	1.0	1.1	1.1	0.9	1.1
Severe Vertical Irregularity, V _{L1}		-0.9	-0.9	-0.9	-0.8	-0.7	-0.8	-0.7	-0.7	-0.7	-0.8	-0.6	-0.7	-0.7	-0.7	-0.7	-0.6	NA
Moderate Vertical Irregularity, V _{L1}		-0.6	-0.5	-0.5	-0.4	-0.4	-0.5	-0.4	-0.3	-0.4	-0.4	-0.3	-0.4	-0.4	-0.4	-0.4	-0.3	NA
Plan Irregularity, P _{L1}		-0.7	-0.7	-0.6	-0.5	-0.5	-0.6	-0.4	-0.4	-0.4	-0.5	-0.3	-0.5	-0.4	-0.4	-0.4	-0.3	NA
Pre-Code		-0.3	-0.3	-0.3	-0.3	-0.2	-0.3	-0.2	-0.1	-0.1	-0.2	0.0	-0.2	-0.1	-0.2	-0.2	0.0	0.0
Post-Benchmark		1.9	1.9	2.0	1.0	1.1	1.1	1.5	NA	1.4	1.7	NA	1.5	1.7	1.6	1.6	NA	0.5
Soil Type A or B		0.5	0.5	0.4	0.3	0.3	0.4	0.3	0.2	0.2	0.3	0.1	0.3	0.2	0.3	0.3	0.1	0.1
Soil Type E (1-3 stories)		0.0	-0.2	-0.4	-0.3	-0.2	-0.2	-0.2	-0.1	-0.1	-0.2	0.0	-0.2	-0.1	-0.2	-0.2	0.0	-0.1
Soil Type E (> 3 stories)		-0.4	-0.4	-0.4	-0.3	-0.3	NA	-0.3	-0.1	-0.1	-0.3	-0.1	NA	-0.1	-0.2	-0.2	0.0	NA
Minimum Score, S _{MIN}		0.7	0.7	0.7	0.5	0.5	0.5	0.5	0.5	0.3	0.3	0.3	0.2	0.2	0.3	0.3	0.2	1.0

FINAL LEVEL 1 SCORE, S_{L1} ≥ S_{MIN}:

1.6

EXTENT OF REVIEW

Exterior: Partial All Sides Aerial
Interior: None Visible Entered
Drawings Reviewed: Yes No
Soil Type Source: DNK
Geologic Hazards Source: DNK
Contact Person: Robert Morales

OTHER HAZARDS

Are There Hazards That Trigger A Detailed Structural Evaluation?
 Pounding potential (unless S_{L2} > cut-off, if known)
 Falling hazards from taller adjacent building
 Geologic hazards or Soil Type F
 Significant damage/deterioration to the structural system

ACTION REQUIRED

Detailed Structural Evaluation Required?
 Yes, unknown FEMA building type or other building
 Yes, score less than cut-off
 Yes, other hazards present
 No
See Final Report for Discussion & Conclusions
Detailed Nonstructural Evaluation Recommended? (check one)
 Yes, nonstructural hazards identified that should be evaluated
 No, nonstructural hazards exist that may require mitigation, but a detailed evaluation is not necessary
 No, no nonstructural hazards identified DNK

LEVEL 2 SCREENING PERFORMED?

Yes, Final Level 2 Score, S_{L2} _____ No
Nonstructural hazards? Yes No

Where information cannot be verified, screener shall note the following: EST = Estimated or unreliable data OR DNK = Do Not Know

Legend: MRF = Moment-resisting frame RC = Reinforced concrete URM INF = Unreinforced masonry infill MH = Manufactured Housing FD = Flexible diaphragm
BR = Braced frame SW = Shear wall TU = Tilt up LM = Light metal RD = Rigid diaphragm



Address: 721 Cliff Dr.
Santa Barbara, CA Zip: 93109
Other Identifiers: Main Campus East 0091 (from 2018 Fusion Report)
Building Name: ECOC 4
Use: Classroom
Latitude: 34.40663 Longitude: -119.69568
Ss: 2.224 S_r: 0.801
Screener(s): Sage Shingle/Dylan Thompson Date/Time: 10/21/2022 - 8:30am

No. Stories: Above Grade: 1 Below Grade: n/a Year Built: 2007 EST
Total Floor Area (sq. ft.): 960 Code Year: 2004
Additions: None Yes, Year(s) Built: _____

Occupancy: Assembly Commercial Emer. Services Historic Shelter
Industrial Office School Government
Utility Warehouse Residential, # Units: _____

Soil Type: A B C D E F DNK
Hard Rock Avg. Rock Dense Soil Stiff Soil Soft Soil Poor Soil
If DNK, assume Type D.

Geologic Hazards: Liquefaction: Yes/No DNK Landslide: Yes/No DNK Surf. Rupt.: Yes/No DNK

Adjacency: Pounding Falling Hazards from Taller Adjacent Building

Irregularities: Vertical (type/severity) _____
 Plan (type) _____

Exterior Falling Hazards: Unbraced Chimneys Heavy Cladding or Heavy Veneer
 Parapets Appendages
 Other: _____

COMMENTS:
Single-story structure with light gage steel framed roof and walls supported on pressure treated wood on grade foundation system. Plywood sheathed light gage steel shearwall seismic system. Light gage corrugated steel sheathing for roof diaphragm.

Site Conditions Observed:
No observed signs of significant structural damage or deterioration.

Additional sketches or comments on separate page



SKETCH

BASIC SCORE, MODIFIERS, AND FINAL LEVEL 1 SCORE, S_{L1}

FEMA BUILDING TYPE	Do Not Know	W1	W1A	W2	S1 (MRF)	S2 (BR)	S3 (LM)	S4 (RC SW)	S5 (URM INF)	C1 (MRF)	C2 (SW)	C3 (URM INF)	PC1 (TU)	PC2	RM1 (FD)	RM2 (RD)	URM	MH
Basic Score		2.1	1.9	1.8	1.5	1.4	1.6	1.4	1.2	1.0	1.2	0.9	1.1	1.0	1.1	1.1	0.9	1.1
Severe Vertical Irregularity, V _{L1}		-0.9	-0.9	-0.9	-0.8	-0.7	-0.8	-0.7	-0.7	-0.7	-0.8	-0.6	-0.7	-0.7	-0.7	-0.7	-0.6	NA
Moderate Vertical Irregularity, V _{L1}		-0.6	-0.5	-0.5	-0.4	-0.4	-0.5	-0.4	-0.3	-0.4	-0.4	-0.3	-0.4	-0.4	-0.4	-0.4	-0.3	NA
Plan Irregularity, P _{L1}		-0.7	-0.7	-0.6	-0.5	-0.5	-0.6	-0.4	-0.4	-0.4	-0.5	-0.3	-0.5	-0.4	-0.4	-0.4	-0.3	NA
Pre-Code		-0.3	-0.3	-0.3	-0.3	-0.2	-0.3	-0.2	-0.1	-0.1	-0.2	0.0	-0.2	-0.1	-0.2	-0.2	0.0	0.0
Post-Benchmark		1.9	1.9	2.0	1.0	1.1	1.1	1.5	NA	1.4	1.7	NA	1.5	1.7	1.6	1.6	NA	0.5
Soil Type A or B		0.5	0.5	0.4	0.3	0.3	0.4	0.3	0.2	0.2	0.3	0.1	0.3	0.2	0.3	0.3	0.1	0.1
Soil Type E (1-3 stories)		0.0	-0.2	-0.4	-0.3	-0.2	-0.2	-0.2	-0.1	-0.1	-0.2	0.0	-0.2	-0.1	-0.2	-0.2	0.0	-0.1
Soil Type E (> 3 stories)		-0.4	-0.4	-0.4	-0.3	-0.3	NA	-0.3	-0.1	-0.1	-0.3	-0.1	NA	-0.1	-0.2	-0.2	0.0	NA
Minimum Score, S _{MIN}		0.7	0.7	0.7	0.5	0.5	0.5	0.5	0.5	0.3	0.3	0.3	0.2	0.2	0.3	0.3	0.2	1.0

FINAL LEVEL 1 SCORE, S_{L1} ≥ S_{MIN}:

1.6

<p>EXTENT OF REVIEW</p> <p>Exterior: <input type="checkbox"/> Partial <input checked="" type="checkbox"/> All Sides <input type="checkbox"/> Aerial Interior: <input type="checkbox"/> None <input type="checkbox"/> Visible <input checked="" type="checkbox"/> Entered Drawings Reviewed: <input type="checkbox"/> Yes <input checked="" type="checkbox"/> No Soil Type Source: DNK Geologic Hazards Source: DNK Contact Person: Robert Morales</p> <p>LEVEL 2 SCREENING PERFORMED?</p> <p><input type="checkbox"/> Yes, Final Level 2 Score, S_{L2} _____ <input checked="" type="checkbox"/> No Nonstructural hazards? <input type="checkbox"/> Yes <input checked="" type="checkbox"/> No</p>	<p>OTHER HAZARDS</p> <p>Are There Hazards That Trigger A Detailed Structural Evaluation?</p> <p><input type="checkbox"/> Pounding potential (unless S_{L2} > cut-off, if known) <input type="checkbox"/> Falling hazards from taller adjacent building <input type="checkbox"/> Geologic hazards or Soil Type F <input type="checkbox"/> Significant damage/deterioration to the structural system</p>	<p>ACTION REQUIRED</p> <p>Detailed Structural Evaluation Required?</p> <p><input type="checkbox"/> Yes, unknown FEMA building type or other building <input type="checkbox"/> Yes, score less than cut-off <input type="checkbox"/> Yes, other hazards present <input type="checkbox"/> No</p> <p>Detailed Nonstructural Evaluation Recommended? (check one)</p> <p><input type="checkbox"/> Yes, nonstructural hazards identified that should be evaluated <input type="checkbox"/> No, nonstructural hazards exist that may require mitigation, but a detailed evaluation is not necessary <input type="checkbox"/> No, no nonstructural hazards identified <input type="checkbox"/> DNK</p>
--	--	---

See Final Report for Discussion & Conclusions

Where information cannot be verified, screener shall note the following: EST = Estimated or unreliable data OR DNK = Do Not Know

Legend: MRF = Moment-resisting frame RC = Reinforced concrete URM INF = Unreinforced masonry infill MH = Manufactured Housing FD = Flexible diaphragm
BR = Braced frame SW = Shear wall TU = Tilt up LM = Light metal RD = Rigid diaphragm



Address: 721 Cliff Dr.
Santa Barbara, CA Zip: 93109
Other Identifiers: Main Campus East 0092 (from 2018 Fusion Report)
Building Name: ECOC 3
Use: Classroom
Latitude: 34.40663 Longitude: -119.69568
Ss: 2.224 S_r: 0.801
Screener(s): Sage Shingle/Dylan Thompson Date/Time: 10/21/2022 - 8:30am

No. Stories: Above Grade: 1 Below Grade: n/a Year Built: 1993 EST
Total Floor Area (sq. ft.): 960 Code Year: 1991
Additions: None Yes, Year(s) Built: _____

Occupancy: Assembly Commercial Emer. Services Historic Shelter
Industrial Office School Government
Utility Warehouse Residential, # Units: _____

Soil Type: A B C D E F DNK
Hard Avg Dense Stiff Soft Poor If DNK, assume Type D.
Rock Rock Soil Soil Soil Soil

Geologic Hazards: Liquefaction: Yes/No DNK Landslide: Yes/No DNK Surf. Rupt.: Yes/No DNK

Adjacency: Pounding Falling Hazards from Taller Adjacent Building

Irregularities: Vertical (type/severity) _____
 Plan (type) _____

Exterior Falling Hazards: Unbraced Chimneys Heavy Cladding or Heavy Veneer
 Parapets Appendages
 Other: _____

COMMENTS:
Single-story structure with light gage steel framed roof and walls supported on pressure treated wood on grade foundation system. Plywood sheathed light gage steel shearwall seismic system. Light gage corrugated steel sheathing for roof diaphragm.

Site Conditions Observed:
Wood sill-on-ground was observed to be crushing and deteriorating. Additionally, crushing and warping at the joint of wall to floor framing was observed.

Additional sketches or comments on separate page



SKETCH

BASIC SCORE, MODIFIERS, AND FINAL LEVEL 1 SCORE, S_{L1}

FEMA BUILDING TYPE	Do Not Know	W1	W1A	W2	S1 (MRF)	S2 (BR)	S3 (LM)	S4 (RC SW)	S5 (URM INF)	C1 (MRF)	C2 (SW)	C3 (URM INF)	PC1 (TU)	PC2	RM1 (FD)	RM2 (RD)	URM	MH
Basic Score		2.1	1.9	1.8	1.5	1.4	1.6	1.4	1.2	1.0	1.2	0.9	1.1	1.0	1.1	1.1	0.9	1.1
Severe Vertical Irregularity, V _{L1}		-0.9	-0.9	-0.9	-0.8	-0.7	-0.8	-0.7	-0.7	-0.7	-0.8	-0.6	-0.7	-0.7	-0.7	-0.7	-0.6	NA
Moderate Vertical Irregularity, V _{L1}		-0.6	-0.5	-0.5	-0.4	-0.4	-0.5	-0.4	-0.3	-0.4	-0.4	-0.3	-0.4	-0.4	-0.4	-0.4	-0.3	NA
Plan Irregularity, P _{L1}		-0.7	-0.7	-0.6	-0.5	-0.5	-0.6	-0.4	-0.4	-0.4	-0.5	-0.3	-0.5	-0.4	-0.4	-0.4	-0.3	NA
Pre-Code		-0.3	-0.3	-0.3	-0.3	-0.2	-0.3	-0.2	-0.1	-0.1	-0.2	0.0	-0.2	-0.1	-0.2	-0.2	0.0	0.0
Post-Benchmark		1.9	1.9	2.0	1.0	1.1	1.1	1.5	NA	1.4	1.7	NA	1.5	1.7	1.6	1.6	NA	0.5
Soil Type A or B		0.5	0.5	0.4	0.3	0.3	0.4	0.3	0.2	0.2	0.3	0.1	0.3	0.2	0.3	0.3	0.1	0.1
Soil Type E (1-3 stories)		0.0	-0.2	-0.4	-0.3	-0.2	-0.2	-0.2	-0.1	-0.1	-0.2	0.0	-0.2	-0.1	-0.2	-0.2	0.0	-0.1
Soil Type E (> 3 stories)		-0.4	-0.4	-0.4	-0.3	-0.3	NA	-0.3	-0.1	-0.1	-0.3	-0.1	NA	-0.1	-0.2	-0.2	0.0	NA
Minimum Score, S _{MIN}		0.7	0.7	0.7	0.5	0.5	0.5	0.5	0.5	0.3	0.3	0.3	0.2	0.2	0.3	0.3	0.2	1.0

FINAL LEVEL 1 SCORE, S_{L1} ≥ S_{MIN}:

1.1

<p>EXTENT OF REVIEW</p> <p>Exterior: <input type="checkbox"/> Partial <input checked="" type="checkbox"/> All Sides <input type="checkbox"/> Aerial Interior: <input type="checkbox"/> None <input type="checkbox"/> Visible <input checked="" type="checkbox"/> Entered Drawings Reviewed: <input type="checkbox"/> Yes <input checked="" type="checkbox"/> No Soil Type Source: DNK Geologic Hazards Source: DNK Contact Person: Robert Morales</p> <p>LEVEL 2 SCREENING PERFORMED?</p> <p><input type="checkbox"/> Yes, Final Level 2 Score, S_{L2} _____ <input checked="" type="checkbox"/> No Nonstructural hazards? <input type="checkbox"/> Yes <input checked="" type="checkbox"/> No</p>	<p>OTHER HAZARDS</p> <p>Are There Hazards That Trigger A Detailed Structural Evaluation?</p> <p><input type="checkbox"/> Pounding potential (unless S_{L2} > cut-off, if known) <input type="checkbox"/> Falling hazards from taller adjacent building <input type="checkbox"/> Geologic hazards or Soil Type F <input type="checkbox"/> Significant damage/deterioration to the structural system</p>	<p>ACTION REQUIRED</p> <p>Detailed Structural Evaluation Required?</p> <p><input type="checkbox"/> Yes, unknown FEMA building type or other building <input type="checkbox"/> Yes, score less than cut-off <input type="checkbox"/> Yes, other hazards present <input type="checkbox"/> No</p> <p style="text-align: center; border: 1px solid red; padding: 5px;">See Final Report for Discussion & Conclusions</p> <p>Detailed Nonstructural Evaluation Recommended? (check one)</p> <p><input type="checkbox"/> Yes, nonstructural hazards identified that should be evaluated <input type="checkbox"/> No, nonstructural hazards exist that may require mitigation, but a detailed evaluation is not necessary <input type="checkbox"/> No, no nonstructural hazards identified <input type="checkbox"/> DNK</p>
--	--	---

Where information cannot be verified, screener shall note the following: EST = Estimated or unreliable data OR DNK = Do Not Know

Legend: MRF = Moment-resisting frame RC = Reinforced concrete URM INF = Unreinforced masonry infill MH = Manufactured Housing FD = Flexible diaphragm
BR = Braced frame SW = Shear wall TU = Tilt up LM = Light metal RD = Rigid diaphragm



T&S/DRT: Crushing and deterioration of wood sill-on-ground

Pressure Treated Wood Sill-On-Ground



T&S/DRT: Crushing and warping of joint

Wall Framing to Floor Framing Joint



Address: 721 Cliff Dr.
Santa Barbara, CA Zip: 93109
Other Identifiers: Main Campus East 0093 (from 2018 Fusion Report)
Building Name: East Campus Snack Bar
Use: Quick Order Food Service
Latitude: 34.40611 Longitude: -119.69706
Ss: 2.226 S_r: 0.801
Screener(s): Sage Shingle/Dylan Thompson Date/Time: 11.04.2022/9:00am

No. Stories: Above Grade: 1 Below Grade: n/a Year Built: 1983 EST
Total Floor Area (sq. ft.): 504 Code Year: 1982
Additions: None Yes, Year(s) Built: _____

Occupancy: Assembly Commercial Emer. Services Historic Shelter
Industrial Office School Government
Utility Warehouse Residential, # Units: _____

Soil Type: A B C D E F DNK
Hard Avg Dense Stiff Soft Poor If DNK, assume Type D.
Rock Rock Soil Soil Soil Soil

Geologic Hazards: Liquefaction: Yes/No DNK Landslide: Yes/No DNK Surf. Rupt.: Yes/No DNK

Adjacency: Pounding Falling Hazards from Taller Adjacent Building


Irregularities: Vertical (type/severity) _____
 Plan (type) _____

Exterior Falling Hazards: Unbraced Chimneys Heavy Cladding or Heavy Veneer
 Parapets Appendages
 Other: _____

COMMENTS:
Single-story structure with wood-framed roof and walls supported on a slab-on-grade foundation system. Wood shearwall seismic system. Plywood sheathing for roof diaphragm.

Site Conditions Observed:
No observed signs of significant structural damage or deterioration.

Additional sketches or comments on separate page



SKETCH

BASIC SCORE, MODIFIERS, AND FINAL LEVEL 1 SCORE, S_{L1}

FEMA BUILDING TYPE	Do Not Know	W1	W1A	W2	S1 (MRF)	S2 (BR)	S3 (LM)	S4 (RC SW)	S5 (URM INF)	C1 (MRF)	C2 (SW)	C3 (URM INF)	PC1 (TU)	PC2	RM1 (FD)	RM2 (RD)	URM	MH
Basic Score		2.1	1.9	1.8	1.5	1.4	1.6	1.4	1.2	1.0	1.2	0.9	1.1	1.0	1.1	1.1	0.9	1.1
Severe Vertical Irregularity, V _{L1}		-0.9	-0.9	-0.9	-0.8	-0.7	-0.8	-0.7	-0.7	-0.7	-0.8	-0.6	-0.7	-0.7	-0.7	-0.7	-0.6	NA
Moderate Vertical Irregularity, V _{L1}		-0.6	-0.5	-0.5	-0.4	-0.4	-0.5	-0.4	-0.3	-0.4	-0.4	-0.3	-0.4	-0.4	-0.4	-0.4	-0.3	NA
Plan Irregularity, P _{L1}		-0.7	-0.7	-0.6	-0.5	-0.5	-0.6	-0.4	-0.4	-0.4	-0.5	-0.3	-0.5	-0.4	-0.4	-0.4	-0.3	NA
Pre-Code		-0.3	-0.3	-0.3	-0.3	-0.2	-0.3	-0.2	-0.1	-0.1	-0.2	0.0	-0.2	-0.1	-0.2	-0.2	0.0	0.0
Post-Benchmark		1.9	1.9	2.0	1.0	1.1	1.1	1.5	NA	1.4	1.7	NA	1.5	1.7	1.6	1.6	NA	0.5
Soil Type A or B		0.5	0.5	0.4	0.3	0.3	0.4	0.3	0.2	0.2	0.3	0.1	0.3	0.2	0.3	0.3	0.1	0.1
Soil Type E (1-3 stories)		0.0	-0.2	-0.4	-0.3	-0.2	-0.2	-0.2	-0.1	-0.1	-0.2	0.0	-0.2	-0.1	-0.2	-0.2	0.0	-0.1
Soil Type E (> 3 stories)		-0.4	-0.4	-0.4	-0.3	-0.3	NA	-0.3	-0.1	-0.1	-0.3	-0.1	NA	-0.1	-0.2	-0.2	0.0	NA
Minimum Score, S _{MIN}		0.7	0.7	0.7	0.5	0.5	0.5	0.5	0.5	0.3	0.3	0.3	0.2	0.2	0.3	0.3	0.2	1.0

FINAL LEVEL 1 SCORE, S_{L1} ≥ S_{MIN}: 4.0

EXTENT OF REVIEW

Exterior: Partial All Sides Aerial
Interior: None Visible Entered
Drawings Reviewed: Yes No
Soil Type Source: DNK
Geologic Hazards Source: DNK
Contact Person: Robert Morales

OTHER HAZARDS

Are There Hazards That Trigger A Detailed Structural Evaluation?
 Pounding potential (unless S_{L2} > cut-off, if known)
 Falling hazards from taller adjacent building
 Geologic hazards or Soil Type F
 Significant damage/deterioration to the structural system

ACTION REQUIRED

Detailed Structural Evaluation Required?
 Yes, unknown FEMA building type or other building
 Yes, score less than cut-off
 Yes, other hazards present
 No
See Final Report for Discussion & Conclusions
Detailed Nonstructural Evaluation Recommended? (check one)
 Yes, nonstructural hazards identified that should be evaluated
 No, nonstructural hazards exist that may require mitigation, but a detailed evaluation is not necessary
 No, no nonstructural hazards identified DNK

LEVEL 2 SCREENING PERFORMED?

Yes, Final Level 2 Score, S_{L2} _____ No
Nonstructural hazards? Yes No

Where information cannot be verified, screener shall note the following: EST = Estimated or unreliable data OR DNK = Do Not Know

Legend: MRF = Moment-resisting frame RC = Reinforced concrete URM INF = Unreinforced masonry infill MH = Manufactured Housing FD = Flexible diaphragm
BR = Braced frame SW = Shear wall TU = Tilt up LM = Light metal RD = Rigid diaphragm



Address: 721 Cliff Dr.
Santa Barbara, CA Zip: 93109
Other Identifiers: Main Campus East 0097 (from 2018 Fusion Report)
Building Name: East Campus Classroom 04
Use: Classroom
Latitude: 34.40663 Longitude: -119.69568
Ss: 2.224 S_r: 0.801
Screener(s): Sage Shingle/Dylan Thompson Date/Time: 10/21/2022 - 7:30am

No. Stories: Above Grade: 1 Below Grade: n/a Year Built: 2007 EST
Total Floor Area (sq. ft.): 1,440 Code Year: 2004
Additions: None Yes, Year(s) Built: _____

Occupancy: Assembly Commercial Emer. Services Historic Shelter
Industrial Office School Government
Utility Warehouse Residential, # Units: _____

Soil Type: A B C D E F DNK
Hard Avg Dense Stiff Soft Poor If DNK, assume Type D.
Rock Rock Soil Soil Soil Soil

Geologic Hazards: Liquefaction: Yes/No DNK Landslide: Yes/No DNK Surf. Rupt.: Yes/No DNK

Adjacency: Pounding Falling Hazards from Taller Adjacent Building

Irregularities: Vertical (type/severity) _____
 Plan (type) _____

Exterior Falling Hazards: Unbraced Chimneys Heavy Cladding or Heavy Veneer
 Parapets Appendages
 Other: _____

COMMENTS:
Single-story structure with light gage steel framed roof and walls supported on pressure treated wood on grade foundation system. Plywood sheathed light gage steel shearwall seismic system. Light gage corrugated steel sheathing for roof diaphragm.

Site Conditions Observed:
No observed signs of significant structural damage or deterioration.

 Additional sketches or comments on separate page



SKETCH

BASIC SCORE, MODIFIERS, AND FINAL LEVEL 1 SCORE, S_{L1}

FEMA BUILDING TYPE	Do Not Know	W1	W1A	W2	S1 (MRF)	S2 (BR)	S3 (LM)	S4 (RC SW)	S5 (URM INF)	C1 (MRF)	C2 (SW)	C3 (URM INF)	PC1 (TU)	PC2	RM1 (FD)	RM2 (RD)	URM	MH
Basic Score		2.1	1.9	1.8	1.5	1.4	1.6	1.4	1.2	1.0	1.2	0.9	1.1	1.0	1.1	1.1	0.9	1.1
Severe Vertical Irregularity, V _{L1}		-0.9	-0.9	-0.9	-0.8	-0.7	-0.8	-0.7	-0.7	-0.7	-0.8	-0.6	-0.7	-0.7	-0.7	-0.7	-0.6	NA
Moderate Vertical Irregularity, V _{L1}		-0.6	-0.5	-0.5	-0.4	-0.4	-0.5	-0.4	-0.3	-0.4	-0.4	-0.3	-0.4	-0.4	-0.4	-0.4	-0.3	NA
Plan Irregularity, P _{L1}		-0.7	-0.7	-0.6	-0.5	-0.5	-0.6	-0.4	-0.4	-0.4	-0.5	-0.3	-0.5	-0.4	-0.4	-0.4	-0.3	NA
Pre-Code		-0.3	-0.3	-0.3	-0.3	-0.2	-0.3	-0.2	-0.1	-0.1	-0.2	0.0	-0.2	-0.1	-0.2	-0.2	0.0	0.0
Post-Benchmark		1.9	1.9	2.0	1.0	1.1	1.1	1.5	NA	1.4	1.7	NA	1.5	1.7	1.6	1.6	NA	0.5
Soil Type A or B		0.5	0.5	0.4	0.3	0.3	0.4	0.3	0.2	0.2	0.3	0.1	0.3	0.2	0.3	0.3	0.1	0.1
Soil Type E (1-3 stories)		0.0	-0.2	-0.4	-0.3	-0.2	-0.2	-0.2	-0.1	-0.1	-0.2	0.0	-0.2	-0.1	-0.2	-0.2	0.0	-0.1
Soil Type E (> 3 stories)		-0.4	-0.4	-0.4	-0.3	-0.3	NA	-0.3	-0.1	-0.1	-0.3	-0.1	NA	-0.1	-0.2	-0.2	0.0	NA
Minimum Score, S _{MIN}		0.7	0.7	0.7	0.5	0.5	0.5	0.5	0.5	0.3	0.3	0.3	0.2	0.2	0.3	0.3	0.2	1.0

FINAL LEVEL 1 SCORE, S_{L1} ≥ S_{MIN}: **1.6**

<p>EXTENT OF REVIEW</p> <p>Exterior: <input type="checkbox"/> Partial <input checked="" type="checkbox"/> All Sides <input type="checkbox"/> Aerial Interior: <input type="checkbox"/> None <input type="checkbox"/> Visible <input checked="" type="checkbox"/> Entered Drawings Reviewed: <input type="checkbox"/> Yes <input checked="" type="checkbox"/> No Soil Type Source: DNK Geologic Hazards Source: DNK Contact Person: Robert Morales</p> <p>LEVEL 2 SCREENING PERFORMED?</p> <p><input type="checkbox"/> Yes, Final Level 2 Score, S_{L2} _____ <input checked="" type="checkbox"/> No Nonstructural hazards? <input type="checkbox"/> Yes <input checked="" type="checkbox"/> No</p>	<p>OTHER HAZARDS</p> <p>Are There Hazards That Trigger A Detailed Structural Evaluation?</p> <p><input type="checkbox"/> Pounding potential (unless S_{L2} > cut-off, if known) <input type="checkbox"/> Falling hazards from taller adjacent building <input type="checkbox"/> Geologic hazards or Soil Type F <input type="checkbox"/> Significant damage/deterioration to the structural system</p>	<p>ACTION REQUIRED</p> <p>Detailed Structural Evaluation Required?</p> <p><input type="checkbox"/> Yes, unknown FEMA building type or other building <input type="checkbox"/> Yes, score less than cut-off <input type="checkbox"/> Yes, other hazards present <input type="checkbox"/> No</p> <p>Detailed Nonstructural Evaluation Recommended? (check one)</p> <p><input type="checkbox"/> Yes, nonstructural hazards identified that should be evaluated <input type="checkbox"/> No, nonstructural hazards exist that may require mitigation, but a detailed evaluation is not necessary <input type="checkbox"/> No, no nonstructural hazards identified <input type="checkbox"/> DNK</p>
--	--	---

Where information cannot be verified, screener shall note the following: EST = Estimated or unreliable data OR DNK = Do Not Know

Legend: MRF = Moment-resisting frame RC = Reinforced concrete URM INF = Unreinforced masonry infill MH = Manufactured Housing FD = Flexible diaphragm
BR = Braced frame SW = Shear wall TU = Tilt up LM = Light metal RD = Rigid diaphragm



Address: 721 Cliff Dr.
Santa Barbara, CA Zip: 93109
Other Identifiers: Main Campus East 0098 (from 2018 Fusion Report)
Building Name: East Campus Classroom 14
Use: Classroom
Latitude: 34.40589 Longitude: -119.69594
Ss: 2.226 S_r: 0.801
Screener(s): Sage Shingle/Dylan Thompson Date/Time: 10/28/2022 - 8:00am

No. Stories: Above Grade: 1 Below Grade: n/a Year Built: 2007 EST
Total Floor Area (sq. ft.): 1,440 Code Year: 2004
Additions: None Yes, Year(s) Built: _____

Occupancy: Assembly Commercial Emer. Services Historic Shelter
Industrial Office School Government
Utility Warehouse Residential, # Units: _____

Soil Type: A B C D E F DNK
Hard Avg Dense Stiff Soft Poor
Rock Rock Soil Soil Soil Soil
If DNK, assume Type D.

Geologic Hazards: Liquefaction: Yes/No DNK Landslide: Yes/No DNK Surf. Rupt.: Yes/No DNK

Adjacency: Pounding Falling Hazards from Taller Adjacent Building

Irregularities: Vertical (type/severity) _____
 Plan (type) _____

Exterior Falling Hazards: Unbraced Chimneys Heavy Cladding or Heavy Veneer
 Parapets Appendages
 Other: _____

COMMENTS:
Single-story structure with light gage steel framed roof and walls supported on pressure treated wood on grade foundation system. Plywood sheathed light gage steel shearwall seismic system. Light gage corrugated steel sheathing for roof diaphragm.
Site Conditions Observed:
No observed signs of significant structural damage or deterioration.

Additional sketches or comments on separate page



SKETCH

BASIC SCORE, MODIFIERS, AND FINAL LEVEL 1 SCORE, S_{L1}

FEMA BUILDING TYPE	Do Not Know	W1	W1A	W2	S1 (MRF)	S2 (BR)	S3 (LM)	S4 (RC SW)	S5 (URM INF)	C1 (MRF)	C2 (SW)	C3 (URM INF)	PC1 (TU)	PC2	RM1 (FD)	RM2 (RD)	URM	MH
Basic Score		2.1	1.9	1.8	1.5	1.4	1.6	1.4	1.2	1.0	1.2	0.9	1.1	1.0	1.1	1.1	0.9	1.1
Severe Vertical Irregularity, V _{L1}		-0.9	-0.9	-0.9	-0.8	-0.7	-0.8	-0.7	-0.7	-0.7	-0.8	-0.6	-0.7	-0.7	-0.7	-0.7	-0.6	NA
Moderate Vertical Irregularity, V _{L1}		-0.6	-0.5	-0.5	-0.4	-0.4	-0.5	-0.4	-0.3	-0.4	-0.4	-0.3	-0.4	-0.4	-0.4	-0.4	-0.3	NA
Plan Irregularity, P _{L1}		-0.7	-0.7	-0.6	-0.5	-0.5	-0.6	-0.4	-0.4	-0.4	-0.5	-0.3	-0.5	-0.4	-0.4	-0.4	-0.3	NA
Pre-Code		-0.3	-0.3	-0.3	-0.3	-0.2	-0.3	-0.2	-0.1	-0.1	-0.2	0.0	-0.2	-0.1	-0.2	-0.2	0.0	0.0
Post-Benchmark		1.9	1.9	2.0	1.0	1.1	1.1	1.5	NA	1.4	1.7	NA	1.5	1.7	1.6	1.6	NA	0.5
Soil Type A or B		0.5	0.5	0.4	0.3	0.3	0.4	0.3	0.2	0.2	0.3	0.1	0.3	0.2	0.3	0.3	0.1	0.1
Soil Type E (1-3 stories)		0.0	-0.2	-0.4	-0.3	-0.2	-0.2	-0.2	-0.1	-0.1	-0.2	0.0	-0.2	-0.1	-0.2	-0.2	0.0	-0.1
Soil Type E (> 3 stories)		-0.4	-0.4	-0.4	-0.3	-0.3	NA	-0.3	-0.1	-0.1	-0.3	-0.1	NA	-0.1	-0.2	-0.2	0.0	NA
Minimum Score, S _{MIN}		0.7	0.7	0.7	0.5	0.5	0.5	0.5	0.5	0.3	0.3	0.3	0.2	0.2	0.3	0.3	0.2	1.0

FINAL LEVEL 1 SCORE, S_{L1} ≥ S_{MIN}: **1.6**

EXTENT OF REVIEW
Exterior: Partial All Sides Aerial
Interior: None Visible Entered
Drawings Reviewed: Yes No
Soil Type Source: DNK
Geologic Hazards Source: DNK
Contact Person: Robert Morales

OTHER HAZARDS
Are There Hazards That Trigger A Detailed Structural Evaluation?
 Pounding potential (unless S_{L2} > cut-off, if known)
 Falling hazards from taller adjacent building
 Geologic hazards or Soil Type F
 Significant damage/deterioration to the structural system

ACTION REQUIRED
Detailed Structural Evaluation Required?
 Yes, unknown FEMA building type or other building
 Yes, score less than cut-off
 Yes, other hazards present
 No
Detailed Nonstructural Evaluation Recommended? (check one)
 Yes, nonstructural hazards identified that should be evaluated
 No, nonstructural hazards exist that may require mitigation, but a detailed evaluation is not necessary
 No, no nonstructural hazards identified DNK

See Final Report for Discussion & Conclusions

Where information cannot be verified, screener shall note the following: EST = Estimated or unreliable data OR DNK = Do Not Know

Legend: MRF = Moment-resisting frame RC = Reinforced concrete URM INF = Unreinforced masonry infill MH = Manufactured Housing FD = Flexible diaphragm
BR = Braced frame SW = Shear wall TU = Tilt up LM = Light metal RD = Rigid diaphragm



Address: 721 Cliff Dr.
Santa Barbara, CA Zip: 93109
Other Identifiers: Main Campus East 0099 (from 2018 Fusion Report)
Building Name: East Campus Classroom 15
Use: Classroom
Latitude: 34.40581 Longitude: -119.69603
Ss: 2.226 S_r: 0.801
Screener(s): Sage Shingle/Dylan Thompson Date/Time: 10/28/2022 - 8:00am

No. Stories: Above Grade: 1 Below Grade: n/a Year Built: 2007 EST
Total Floor Area (sq. ft.): 1,440 Code Year: 2004
Additions: None Yes, Year(s) Built: _____

Occupancy: Assembly Commercial Emer. Services Historic Shelter
Industrial Office School Government
Utility Warehouse Residential, # Units: _____

Soil Type: A B C D E F DNK
Hard Avg Dense Stiff Soft Poor If DNK, assume Type D.
Rock Rock Soil Soil Soil Soil

Geologic Hazards: Liquefaction: Yes/No DNK Landslide: Yes/No DNK Surf. Rupt.: Yes/No DNK

Adjacency: Pounding Falling Hazards from Taller Adjacent Building

Irregularities: Vertical (type/severity) _____
 Plan (type) _____

Exterior Falling Hazards: Unbraced Chimneys Heavy Cladding or Heavy Veneer
 Parapets Appendages
 Other: _____

COMMENTS:
Single-story structure with light gage steel framed roof and walls supported on pressure treated wood on grade foundation system. Plywood sheathed light gage steel shearwall seismic system. Light gage corrugated steel sheathing for roof diaphragm.
Site Conditions Observed:
No observed signs of significant structural damage or deterioration.

Additional sketches or comments on separate page



SKETCH

BASIC SCORE, MODIFIERS, AND FINAL LEVEL 1 SCORE, S_{L1}

FEMA BUILDING TYPE	Do Not Know	W1	W1A	W2	S1 (MRF)	S2 (BR)	S3 (LM)	S4 (RC SW)	S5 (URM INF)	C1 (MRF)	C2 (SW)	C3 (URM INF)	PC1 (TU)	PC2	RM1 (FD)	RM2 (RD)	URM	MH
Basic Score		2.1	1.9	1.8	1.5	1.4	1.6	1.4	1.2	1.0	1.2	0.9	1.1	1.0	1.1	1.1	0.9	1.1
Severe Vertical Irregularity, V _{L1}		-0.9	-0.9	-0.9	-0.8	-0.7	-0.8	-0.7	-0.7	-0.7	-0.8	-0.6	-0.7	-0.7	-0.7	-0.7	-0.6	NA
Moderate Vertical Irregularity, V _{L1}		-0.6	-0.5	-0.5	-0.4	-0.4	-0.5	-0.4	-0.3	-0.4	-0.4	-0.3	-0.4	-0.4	-0.4	-0.4	-0.3	NA
Plan Irregularity, P _{L1}		-0.7	-0.7	-0.6	-0.5	-0.5	-0.6	-0.4	-0.4	-0.4	-0.5	-0.3	-0.5	-0.4	-0.4	-0.4	-0.3	NA
Pre-Code		-0.3	-0.3	-0.3	-0.3	-0.2	-0.3	-0.2	-0.1	-0.1	-0.2	0.0	-0.2	-0.1	-0.2	-0.2	0.0	0.0
Post-Benchmark		1.9	1.9	2.0	1.0	1.1	1.1	1.5	NA	1.4	1.7	NA	1.5	1.7	1.6	1.6	NA	0.5
Soil Type A or B		0.5	0.5	0.4	0.3	0.3	0.4	0.3	0.2	0.2	0.3	0.1	0.3	0.2	0.3	0.3	0.1	0.1
Soil Type E (1-3 stories)		0.0	-0.2	-0.4	-0.3	-0.2	-0.2	-0.2	-0.1	-0.1	-0.2	0.0	-0.2	-0.1	-0.2	-0.2	0.0	-0.1
Soil Type E (> 3 stories)		-0.4	-0.4	-0.4	-0.3	-0.3	NA	-0.3	-0.1	-0.1	-0.3	-0.1	NA	-0.1	-0.2	-0.2	0.0	NA
Minimum Score, S _{MIN}		0.7	0.7	0.7	0.5	0.5	0.5	0.5	0.5	0.3	0.3	0.3	0.2	0.2	0.3	0.3	0.2	1.0

FINAL LEVEL 1 SCORE, S_{L1} ≥ S_{MIN}:

1.6

EXTENT OF REVIEW

Exterior: Partial All Sides Aerial
Interior: None Visible Entered
Drawings Reviewed: Yes No
Soil Type Source: DNK
Geologic Hazards Source: DNK
Contact Person: Robert Morales

OTHER HAZARDS

Are There Hazards That Trigger A Detailed Structural Evaluation?
 Pounding potential (unless S_{L2} > cut-off, if known)
 Falling hazards from taller adjacent building
 Geologic hazards or Soil Type F
 Significant damage/deterioration to the structural system

ACTION REQUIRED

Detailed Structural Evaluation Required?
 Yes, unknown FEMA building type or other building
 Yes, score less than cut-off
 Yes, other hazards present
 No
See Final Report for Discussion & Conclusions
Detailed Nonstructural Evaluation Recommended? (check one)
 Yes, nonstructural hazards identified that should be evaluated
 No, nonstructural hazards exist that may require mitigation, but a detailed evaluation is not necessary
 No, no nonstructural hazards identified DNK

LEVEL 2 SCREENING PERFORMED?

Yes, Final Level 2 Score, S_{L2} _____ No
Nonstructural hazards? Yes No

Where information cannot be verified, screener shall note the following: EST = Estimated or unreliable data OR DNK = Do Not Know

Legend: MRF = Moment-resisting frame RC = Reinforced concrete URM INF = Unreinforced masonry infill MH = Manufactured Housing FD = Flexible diaphragm
BR = Braced frame SW = Shear wall TU = Tilt up LM = Light metal RD = Rigid diaphragm



Address: 721 Cliff Dr.
Santa Barbara, CA Zip: 93109
Other Identifiers: Main Campus East 0100 (from 2018 Fusion Report)
Building Name: East Campus Classroom 21
Use: Classroom
Latitude: 34.40607 Longitude: -119.69613
Ss: 2.226 S: 0.801
Screener(s): Sage Shingle/Dylan Thompson Date/Time: 10/21/2022 - 8:00am

No. Stories: Above Grade: 1 Below Grade: n/a Year Built: 2007 EST
Total Floor Area (sq. ft.): 960 Code Year: 2004
Additions: None Yes, Year(s) Built:

Occupancy: Assembly Commercial Emer. Services Historic Shelter
Industrial Office School Government
Utility Warehouse Residential, # Units:

Soil Type: A B C D E F DNK
Hard Rock Avg Rock Dense Soil Stiff Soil Soft Soil Poor Soil
If DNK, assume Type D.

Geologic Hazards: Liquefaction: Yes/No DNK Landslide: Yes/No DNK Surf. Rupt.: Yes/No DNK

Adjacency: Pounding Falling Hazards from Taller Adjacent Building

Irregularities: Vertical (type/severity) Plan (type)

Exterior Falling Hazards: Unbraced Chimneys Heavy Cladding or Heavy Veneer
 Parapets Appendages
 Other:

COMMENTS:
Single-story structure with light gage steel framed roof, floor, and walls supported on pressure treated lumber plates. Light gage steel with plywood shearwall seismic system. Standing seam steel sheathing for roof diaphragm.

Site Conditions Observed:
Significant damage to the gutter on the rear side of the structure was observed. More specifically, the gutter was missing and rust/water damage was present along the entire fascia of the roof.

 Additional sketches or comments on separate page



SKETCH

BASIC SCORE, MODIFIERS, AND FINAL LEVEL 1 SCORE, S_{L1}

FEMA BUILDING TYPE	Do Not Know	W1	W1A	W2	S1 (MRF)	S2 (BR)	S3 (LM)	S4 (RC SW)	S5 (URM INF)	C1 (MRF)	C2 (SW)	C3 (URM INF)	PC1 (TU)	PC2	RM1 (FD)	RM2 (RD)	URM	MH
Basic Score		2.1	1.9	1.8	1.5	1.4	1.6	1.4	1.2	1.0	1.2	0.9	1.1	1.0	1.1	1.1	0.9	1.1
Severe Vertical Irregularity, V _{L1}		-0.9	-0.9	-0.9	-0.8	-0.7	-0.8	-0.7	-0.7	-0.7	-0.8	-0.6	-0.7	-0.7	-0.7	-0.7	-0.6	NA
Moderate Vertical Irregularity, V _{L1}		-0.6	-0.5	-0.5	-0.4	-0.4	-0.5	-0.4	-0.3	-0.4	-0.4	-0.3	-0.4	-0.4	-0.4	-0.4	-0.3	NA
Plan Irregularity, P _{L1}		-0.7	-0.7	-0.6	-0.5	-0.5	-0.6	-0.4	-0.4	-0.4	-0.5	-0.3	-0.5	-0.4	-0.4	-0.4	-0.3	NA
Pre-Code		-0.3	-0.3	-0.3	-0.3	-0.2	-0.3	-0.2	-0.1	-0.1	-0.2	0.0	-0.2	-0.1	-0.2	-0.2	0.0	0.0
Post-Benchmark		1.9	1.9	2.0	1.0	1.1	1.1	1.5	NA	1.4	1.7	NA	1.5	1.7	1.6	1.6	NA	0.5
Soil Type A or B		0.5	0.5	0.4	0.3	0.3	0.4	0.3	0.2	0.2	0.3	0.1	0.3	0.2	0.3	0.3	0.1	0.1
Soil Type E (1-3 stories)		0.0	-0.2	-0.4	-0.3	-0.2	-0.2	-0.2	-0.1	-0.1	-0.2	0.0	-0.2	-0.1	-0.2	-0.2	0.0	-0.1
Soil Type E (> 3 stories)		-0.4	-0.4	-0.4	-0.3	-0.3	NA	-0.3	-0.1	-0.1	-0.3	-0.1	NA	-0.1	-0.2	-0.2	0.0	NA
Minimum Score, S _{MIN}		0.7	0.7	0.7	0.5	0.5	0.5	0.5	0.5	0.3	0.3	0.3	0.2	0.2	0.3	0.3	0.2	1.0

FINAL LEVEL 1 SCORE, S_{L1} ≥ S_{MIN}: **1.6**

EXTENT OF REVIEW
Exterior: Partial All Sides Aerial
Interior: None Visible Entered
Drawings Reviewed: Yes No
Soil Type Source: DNK
Geologic Hazards Source: DNK
Contact Person: Robert Morales

OTHER HAZARDS
Are There Hazards That Trigger A Detailed Structural Evaluation?
 Pounding potential (unless S_{L2} > cut-off, if known)
 Falling hazards from taller adjacent building
 Geologic hazards or Soil Type F
 Significant damage/deterioration to the structural system

ACTION REQUIRED
Detailed Structural Evaluation Required?
 Yes, unknown FEMA building type or other building
 Yes, score less than cut-off
 Yes, other hazards present
 No
See Final Report for Discussion & Conclusions
Detailed Nonstructural Evaluation Recommended? (check one)
 Yes, nonstructural hazards identified that should be evaluated
 No, nonstructural hazards exist that may require mitigation, but a detailed evaluation is not necessary
 No, no nonstructural hazards identified DNK

LEVEL 2 SCREENING PERFORMED?
 Yes, Final Level 2 Score, S_{L2} _____ No
Nonstructural hazards? Yes No

Where information cannot be verified, screener shall note the following: EST = Estimated or unreliable data OR DNK = Do Not Know

Legend: MRF = Moment-resisting frame RC = Reinforced concrete URM INF = Unreinforced masonry infill MH = Manufactured Housing FD = Flexible diaphragm
BR = Braced frame SW = Shear wall TU = Tilt up LM = Light metal RD = Rigid diaphragm



Address: 721 Cliff Dr.
Santa Barbara, CA Zip: 93109
Other Identifiers: Main Campus East 0101 (from 2018 Fusion Report)
Building Name: East Campus Classroom 20
Use: Classroom
Latitude: 34.40599 Longitude: -119.69622
Ss: 2.226 S: 0.801
Screener(s): Sage Shingle/Dylan Thompson Date/Time: 10/21/2022 - 8:00am

No. Stories: Above Grade: 1 Below Grade: n/a Year Built: 2007 EST
Total Floor Area (sq. ft.): 960 Code Year: 2004
Additions: None Yes, Year(s) Built: _____

Occupancy: Assembly Commercial Emer. Services Historic Shelter
Industrial Office School Government
Utility Warehouse Residential, # Units: _____

Soil Type: A B C D E F DNK
Hard Avg Dense Stiff Soft Poor If DNK, assume Type D.
Rock Rock Soil Soil Soil Soil

Geologic Hazards: Liquefaction: Yes/No DNK Landslide: Yes/No DNK Surf. Rupt.: Yes/No DNK

Adjacency: Pounding Falling Hazards from Taller Adjacent Building

Irregularities: Vertical (type/severity) _____
 Plan (type) _____

Exterior Falling Hazards: Unbraced Chimneys Heavy Cladding or Heavy Veneer
 Parapets Appendages
 Other: _____

COMMENTS:
Single-story structure with light gage steel framed roof, floor, and walls supported on pressure treated lumber plates. Light gage steel with plywood shearwall seismic system. Standing seam steel sheathing for roof diaphragm.

Site Conditions Observed:
Significant damage to the gutter on the rear side of the structure was observed. More specifically, the gutter was missing and rust/water damage was present along the entire fascia of the roof.

 Additional sketches or comments on separate page



SKETCH

BASIC SCORE, MODIFIERS, AND FINAL LEVEL 1 SCORE, S_{L1}

FEMA BUILDING TYPE	Do Not Know	W1	W1A	W2	S1 (MRF)	S2 (BR)	S3 (LM)	S4 (RC SW)	S5 (URM INF)	C1 (MRF)	C2 (SW)	C3 (URM INF)	PC1 (TU)	PC2	RM1 (FD)	RM2 (RD)	URM	MH
Basic Score		2.1	1.9	1.8	1.5	1.4	1.6	1.4	1.2	1.0	1.2	0.9	1.1	1.0	1.1	1.1	0.9	1.1
Severe Vertical Irregularity, V _{L1}		-0.9	-0.9	-0.9	-0.8	-0.7	-0.8	-0.7	-0.7	-0.7	-0.8	-0.6	-0.7	-0.7	-0.7	-0.7	-0.6	NA
Moderate Vertical Irregularity, V _{L1}		-0.6	-0.5	-0.5	-0.4	-0.4	-0.5	-0.4	-0.3	-0.4	-0.4	-0.3	-0.4	-0.4	-0.4	-0.4	-0.3	NA
Plan Irregularity, P _{L1}		-0.7	-0.7	-0.6	-0.5	-0.5	-0.6	-0.4	-0.4	-0.4	-0.5	-0.3	-0.5	-0.4	-0.4	-0.4	-0.3	NA
Pre-Code		-0.3	-0.3	-0.3	-0.3	-0.2	-0.3	-0.2	-0.1	-0.1	-0.2	0.0	-0.2	-0.1	-0.2	-0.2	0.0	0.0
Post-Benchmark		1.9	1.9	2.0	1.0	1.1	1.1	1.5	NA	1.4	1.7	NA	1.5	1.7	1.6	1.6	NA	0.5
Soil Type A or B		0.5	0.5	0.4	0.3	0.3	0.4	0.3	0.2	0.2	0.3	0.1	0.3	0.2	0.3	0.3	0.1	0.1
Soil Type E (1-3 stories)		0.0	-0.2	-0.4	-0.3	-0.2	-0.2	-0.2	-0.1	-0.1	-0.2	0.0	-0.2	-0.1	-0.2	-0.2	0.0	-0.1
Soil Type E (> 3 stories)		-0.4	-0.4	-0.4	-0.3	-0.3	NA	-0.3	-0.1	-0.1	-0.3	-0.1	NA	-0.1	-0.2	-0.2	0.0	NA
Minimum Score, S _{MIN}		0.7	0.7	0.7	0.5	0.5	0.5	0.5	0.5	0.3	0.3	0.3	0.2	0.2	0.3	0.3	0.2	1.0

FINAL LEVEL 1 SCORE, S_{L1} ≥ S_{MIN}: **1.6**

EXTENT OF REVIEW
Exterior: Partial All Sides Aerial
Interior: None Visible Entered
Drawings Reviewed: Yes No
Soil Type Source: DNK
Geologic Hazards Source: DNK
Contact Person: Robert Morales

OTHER HAZARDS
Are There Hazards That Trigger A Detailed Structural Evaluation?
 Pounding potential (unless S_{L2} > cut-off, if known)
 Falling hazards from taller adjacent building
 Geologic hazards or Soil Type F
 Significant damage/deterioration to the structural system

ACTION REQUIRED
Detailed Structural Evaluation Required?
 Yes, unknown FEMA building type or other building
 Yes, score less than cut-off
 Yes, other hazards present
 No
See Final Report for Discussion & Conclusions
Detailed Nonstructural Evaluation Recommended? (check one)
 Yes, nonstructural hazards identified that should be evaluated
 No, nonstructural hazards exist that may require mitigation, but a detailed evaluation is not necessary
 No, no nonstructural hazards identified DNK

LEVEL 2 SCREENING PERFORMED?
 Yes, Final Level 2 Score, S_{L2} _____ No
Nonstructural hazards? Yes No

Where information cannot be verified, screener shall note the following: EST = Estimated or unreliable data OR DNK = Do Not Know

Legend: MRF = Moment-resisting frame RC = Reinforced concrete URM INF = Unreinforced masonry infill MH = Manufactured Housing FD = Flexible diaphragm
BR = Braced frame SW = Shear wall TU = Tilt up LM = Light metal RD = Rigid diaphragm



Address: 721 Cliff Dr.
Santa Barbara, CA Zip: 93109
Other Identifiers: Main Campus East 0102 (from 2018 Fusion Report)
Building Name: East Campus Classroom 19
Use: Classroom
Latitude: 34.40594 Longitude: -119.69627
Ss: 2.226 S: 0.801
Screener(s): Sage Shingle/Dylan Thompson Date/Time: 10/21/2022 - 8:00am

No. Stories: Above Grade: 1 Below Grade: n/a Year Built: 2007 EST
Total Floor Area (sq. ft.): 960 Code Year: 2004
Additions: None Yes, Year(s) Built: _____

Occupancy: Assembly Commercial Emer. Services Historic Shelter
Industrial Office School Government
Utility Warehouse Residential, # Units: _____

Soil Type: A B C D E F DNK
Hard Avg Dense Stiff Soft Poor If DNK, assume Type D.
Rock Rock Soil Soil Soil Soil

Geologic Hazards: Liquefaction: Yes/No DNK Landslide: Yes/No DNK Surf. Rupt.: Yes/No DNK

Adjacency: Pounding Falling Hazards from Taller Adjacent Building

Irregularities: Vertical (type/severity) _____
 Plan (type) _____

Exterior Falling Hazards: Unbraced Chimneys Heavy Cladding or Heavy Veneer
 Parapets Appendages
 Other: _____

COMMENTS:
Single-story structure with light gage steel framed roof, floor, and walls supported on pressure treated lumber plates. Light gage steel with plywood shearwall seismic system. Standing seam steel sheathing for roof diaphragm.

Site Conditions Observed:
Significant damage to the gutter on the rear side of the structure was observed. More specifically, the gutter was missing and rust/water damage was present along the entire fascia of the roof.

 Additional sketches or comments on separate page



SKETCH

BASIC SCORE, MODIFIERS, AND FINAL LEVEL 1 SCORE, S_{L1}

FEMA BUILDING TYPE	Do Not Know	W1	W1A	W2	S1 (MRF)	S2 (BR)	S3 (LM)	S4 (RC SW)	S5 (URM INF)	C1 (MRF)	C2 (SW)	C3 (URM INF)	PC1 (TU)	PC2	RM1 (FD)	RM2 (RD)	URM	MH
Basic Score		2.1	1.9	1.8	1.5	1.4	1.6	1.4	1.2	1.0	1.2	0.9	1.1	1.0	1.1	1.1	0.9	1.1
Severe Vertical Irregularity, V _{L1}		-0.9	-0.9	-0.9	-0.8	-0.7	-0.8	-0.7	-0.7	-0.7	-0.8	-0.6	-0.7	-0.7	-0.7	-0.7	-0.6	NA
Moderate Vertical Irregularity, V _{L1}		-0.6	-0.5	-0.5	-0.4	-0.4	-0.5	-0.4	-0.3	-0.4	-0.4	-0.3	-0.4	-0.4	-0.4	-0.4	-0.3	NA
Plan Irregularity, P _{L1}		-0.7	-0.7	-0.6	-0.5	-0.5	-0.6	-0.4	-0.4	-0.4	-0.5	-0.3	-0.5	-0.4	-0.4	-0.4	-0.3	NA
Pre-Code		-0.3	-0.3	-0.3	-0.3	-0.2	-0.3	-0.2	-0.1	-0.1	-0.2	0.0	-0.2	-0.1	-0.2	-0.2	0.0	0.0
Post-Benchmark		1.9	1.9	2.0	1.0	1.1	1.1	1.5	NA	1.4	1.7	NA	1.5	1.7	1.6	1.6	NA	0.5
Soil Type A or B		0.5	0.5	0.4	0.3	0.3	0.4	0.3	0.2	0.2	0.3	0.1	0.3	0.2	0.3	0.3	0.1	0.1
Soil Type E (1-3 stories)		0.0	-0.2	-0.4	-0.3	-0.2	-0.2	-0.2	-0.1	-0.1	-0.2	0.0	-0.2	-0.1	-0.2	-0.2	0.0	-0.1
Soil Type E (> 3 stories)		-0.4	-0.4	-0.4	-0.3	-0.3	NA	-0.3	-0.1	-0.1	-0.3	-0.1	NA	-0.1	-0.2	-0.2	0.0	NA
Minimum Score, S _{MIN}		0.7	0.7	0.7	0.5	0.5	0.5	0.5	0.5	0.3	0.3	0.3	0.2	0.2	0.3	0.3	0.2	1.0

FINAL LEVEL 1 SCORE, S_{L1} ≥ S_{MIN}: **1.6**

EXTENT OF REVIEW
Exterior: Partial All Sides Aerial
Interior: None Visible Entered
Drawings Reviewed: Yes No
Soil Type Source: DNK
Geologic Hazards Source: DNK
Contact Person: Robert Morales

OTHER HAZARDS
Are There Hazards That Trigger A Detailed Structural Evaluation?
 Pounding potential (unless S_{L2} > cut-off, if known)
 Falling hazards from taller adjacent building
 Geologic hazards or Soil Type F
 Significant damage/deterioration to the structural system

ACTION REQUIRED
Detailed Structural Evaluation Required?
 Yes, unknown FEMA building type or other building
 Yes, score less than cut-off
 Yes, other hazards present
 No
See Final Report for Discussion & Conclusions
Detailed Nonstructural Evaluation Recommended? (check one)
 Yes, nonstructural hazards identified that should be evaluated
 No, nonstructural hazards exist that may require mitigation, but a detailed evaluation is not necessary
 No, no nonstructural hazards identified DNK

Where information cannot be verified, screener shall note the following: EST = Estimated or unreliable data OR DNK = Do Not Know

Legend: MRF = Moment-resisting frame RC = Reinforced concrete URM INF = Unreinforced masonry infill MH = Manufactured Housing FD = Flexible diaphragm
BR = Braced frame SW = Shear wall TU = Tilt up LM = Light metal RD = Rigid diaphragm



Address: 721 Cliff Dr.
Santa Barbara, CA Zip: 93109
Other Identifiers: Main Campus East 0103 (from 2018 Fusion Report)
Building Name: East Campus Classroom 18
Use: Classroom
Latitude: 34.40593 Longitude: -119.69628
Ss: 2.226 S_r: 0.801
Screener(s): Sage Shingle/Dylan Thompson Date/Time: 10/21/2022 - 8:00am

No. Stories: Above Grade: 1 Below Grade: n/a Year Built: 2007 EST
Total Floor Area (sq. ft.): 960 Code Year: 2004
Additions: None Yes, Year(s) Built: _____

Occupancy: Assembly Commercial Emer. Services Historic Shelter
Industrial Office School Government
Utility Warehouse Residential, # Units: _____

Soil Type: A B C D E F DNK
Hard Avg Dense Stiff Soft Poor If DNK, assume Type D.
Rock Rock Soil Soil Soil Soil

Geologic Hazards: Liquefaction: Yes/No DNK Landslide: Yes/No DNK Surf. Rupt.: Yes/No DNK

Adjacency: Pounding Falling Hazards from Taller Adjacent Building

Irregularities: Vertical (type/severity) _____
 Plan (type) _____

Exterior Falling Hazards: Unbraced Chimneys Heavy Cladding or Heavy Veneer
 Parapets Appendages
 Other: _____

COMMENTS:
Single-story structure with light gage steel framed roof, floor, and walls supported on pressure treated lumber plates. Light gage steel with plywood shearwall seismic system. Standing seam steel sheathing for roof diaphragm.
Site Conditions Observed:
Significant damage to the gutter on the rear side of the structure was observed. More specifically, the gutter was missing and rust/water damage was present along the entire fascia of the roof.
 Additional sketches or comments on separate page



SKETCH

BASIC SCORE, MODIFIERS, AND FINAL LEVEL 1 SCORE, S_{L1}

FEMA BUILDING TYPE	Do Not Know	W1	W1A	W2	S1 (MRF)	S2 (BR)	S3 (LM)	S4 (RC SW)	S5 (URM INF)	C1 (MRF)	C2 (SW)	C3 (URM INF)	PC1 (TU)	PC2	RM1 (FD)	RM2 (RD)	URM	MH
Basic Score		2.1	1.9	1.8	1.5	1.4	1.6	1.4	1.2	1.0	1.2	0.9	1.1	1.0	1.1	1.1	0.9	1.1
Severe Vertical Irregularity, V _{L1}		-0.9	-0.9	-0.9	-0.8	-0.7	-0.8	-0.7	-0.7	-0.7	-0.8	-0.6	-0.7	-0.7	-0.7	-0.7	-0.6	NA
Moderate Vertical Irregularity, V _{L1}		-0.6	-0.5	-0.5	-0.4	-0.4	-0.5	-0.4	-0.3	-0.4	-0.4	-0.3	-0.4	-0.4	-0.4	-0.4	-0.3	NA
Plan Irregularity, P _{L1}		-0.7	-0.7	-0.6	-0.5	-0.5	-0.6	-0.4	-0.4	-0.4	-0.5	-0.3	-0.5	-0.4	-0.4	-0.4	-0.3	NA
Pre-Code		-0.3	-0.3	-0.3	-0.3	-0.2	-0.3	-0.2	-0.1	-0.1	-0.2	0.0	-0.2	-0.1	-0.2	-0.2	0.0	0.0
Post-Benchmark		1.9	1.9	2.0	1.0	1.1	1.1	1.5	NA	1.4	1.7	NA	1.5	1.7	1.6	1.6	NA	0.5
Soil Type A or B		0.5	0.5	0.4	0.3	0.3	0.4	0.3	0.2	0.2	0.3	0.1	0.3	0.2	0.3	0.3	0.1	0.1
Soil Type E (1-3 stories)		0.0	-0.2	-0.4	-0.3	-0.2	-0.2	-0.2	-0.1	-0.1	-0.2	0.0	-0.2	-0.1	-0.2	-0.2	0.0	-0.1
Soil Type E (> 3 stories)		-0.4	-0.4	-0.4	-0.3	-0.3	NA	-0.3	-0.1	-0.1	-0.3	-0.1	NA	-0.1	-0.2	-0.2	0.0	NA
Minimum Score, S _{MIN}		0.7	0.7	0.7	0.5	0.5	0.5	0.5	0.5	0.3	0.3	0.3	0.2	0.2	0.3	0.3	0.2	1.0

FINAL LEVEL 1 SCORE, S_{L1} ≥ S_{MIN}: **1.6**

EXTENT OF REVIEW
Exterior: Partial All Sides Aerial
Interior: None Visible Entered
Drawings Reviewed: Yes No
Soil Type Source: DNK
Geologic Hazards Source: DNK
Contact Person: Robert Morales

OTHER HAZARDS
Are There Hazards That Trigger A Detailed Structural Evaluation?
 Pounding potential (unless S_{L2} > cut-off, if known)
 Falling hazards from taller adjacent building
 Geologic hazards or Soil Type F
 Significant damage/deterioration to the structural system

ACTION REQUIRED
Detailed Structural Evaluation Required?
 Yes, unknown FEMA building type or other building
 Yes, score less than cut-off
 Yes, other hazards present
 No
Detailed Nonstructural Evaluation Recommended? (check one)
 Yes, nonstructural hazards identified that should be evaluated
 No, nonstructural hazards exist that may require mitigation, but a detailed evaluation is not necessary
 No, no nonstructural hazards identified DNK

See Final Report for Discussion & Conclusions

Where information cannot be verified, screener shall note the following: EST = Estimated or unreliable data OR DNK = Do Not Know

Legend: MRF = Moment-resisting frame RC = Reinforced concrete URM INF = Unreinforced masonry infill MH = Manufactured Housing FD = Flexible diaphragm
BR = Braced frame SW = Shear wall TU = Tilt up LM = Light metal RD = Rigid diaphragm



Address: 721 Cliff Dr.
Santa Barbara, CA Zip: 93109
Other Identifiers: Main Campus East 0104 (from 2018 Fusion Report)
Building Name: East Campus Classroom 17
Use: Classroom
Latitude: 34.40587 Longitude: -119.69636
Ss: 2.226 S_r: 0.801
Screener(s): Sage Shingle/Dylan Thompson Date/Time: 10/21/2022 - 8:00am

No. Stories: Above Grade: 1 Below Grade: n/a Year Built: 2007 EST
Total Floor Area (sq. ft.): 960 Code Year: 2004
Additions: None Yes, Year(s) Built: _____

Occupancy: Assembly Commercial Emer. Services Historic Shelter
Industrial Office School Government
Utility Warehouse Residential, # Units: _____

Soil Type: A B C D E F DNK
Hard Avg Dense Stiff Soft Poor If DNK, assume Type D.
Rock Rock Soil Soil Soil Soil

Geologic Hazards: Liquefaction: Yes/No DNK Landslide: Yes/No DNK Surf. Rupt.: Yes/No DNK

Adjacency: Pounding Falling Hazards from Taller Adjacent Building

Irregularities: Vertical (type/severity) _____
 Plan (type) _____

Exterior Falling Hazards: Unbraced Chimneys Heavy Cladding or Heavy Veneer
 Parapets Appendages
 Other: _____

COMMENTS:
Single-story structure with light gage steel framed roof, floor, and walls supported on pressure treated lumber plates. Light gage steel with plywood shearwall seismic system. Standing seam steel sheathing for roof diaphragm.

Site Conditions Observed:
Significant damage to the gutter on the rear side of the structure was observed. More specifically, the gutter was missing and rust/water damage was present along the entire fascia of the roof.

 Additional sketches or comments on separate page



SKETCH

BASIC SCORE, MODIFIERS, AND FINAL LEVEL 1 SCORE, S_{L1}

FEMA BUILDING TYPE	Do Not Know	W1	W1A	W2	S1 (MRF)	S2 (BR)	S3 (LM)	S4 (RC SW)	S5 (URM INF)	C1 (MRF)	C2 (SW)	C3 (URM INF)	PC1 (TU)	PC2	RM1 (FD)	RM2 (RD)	URM	MH
Basic Score		2.1	1.9	1.8	1.5	1.4	1.6	1.4	1.2	1.0	1.2	0.9	1.1	1.0	1.1	1.1	0.9	1.1
Severe Vertical Irregularity, V _{L1}		-0.9	-0.9	-0.9	-0.8	-0.7	-0.8	-0.7	-0.7	-0.7	-0.8	-0.6	-0.7	-0.7	-0.7	-0.7	-0.6	NA
Moderate Vertical Irregularity, V _{L1}		-0.6	-0.5	-0.5	-0.4	-0.4	-0.5	-0.4	-0.3	-0.4	-0.4	-0.3	-0.4	-0.4	-0.4	-0.4	-0.3	NA
Plan Irregularity, P _{L1}		-0.7	-0.7	-0.6	-0.5	-0.5	-0.6	-0.4	-0.4	-0.4	-0.5	-0.3	-0.5	-0.4	-0.4	-0.4	-0.3	NA
Pre-Code		-0.3	-0.3	-0.3	-0.3	-0.2	-0.3	-0.2	-0.1	-0.1	-0.2	0.0	-0.2	-0.1	-0.2	-0.2	0.0	0.0
Post-Benchmark		1.9	1.9	2.0	1.0	1.1	1.1	1.5	NA	1.4	1.7	NA	1.5	1.7	1.6	1.6	NA	0.5
Soil Type A or B		0.5	0.5	0.4	0.3	0.3	0.4	0.3	0.2	0.2	0.3	0.1	0.3	0.2	0.3	0.3	0.1	0.1
Soil Type E (1-3 stories)		0.0	-0.2	-0.4	-0.3	-0.2	-0.2	-0.2	-0.1	-0.1	-0.2	0.0	-0.2	-0.1	-0.2	-0.2	0.0	-0.1
Soil Type E (> 3 stories)		-0.4	-0.4	-0.4	-0.3	-0.3	NA	-0.3	-0.1	-0.1	-0.3	-0.1	NA	-0.1	-0.2	-0.2	0.0	NA
Minimum Score, S _{MIN}		0.7	0.7	0.7	0.5	0.5	0.5	0.5	0.5	0.3	0.3	0.3	0.2	0.2	0.3	0.3	0.2	1.0

FINAL LEVEL 1 SCORE, S_{L1} ≥ S_{MIN}: **1.6**

EXTENT OF REVIEW
Exterior: Partial All Sides Aerial
Interior: None Visible Entered
Drawings Reviewed: Yes No
Soil Type Source: DNK
Geologic Hazards Source: DNK
Contact Person: Robert Morales

OTHER HAZARDS
Are There Hazards That Trigger A Detailed Structural Evaluation?
 Pounding potential (unless S_{L2} > cut-off, if known)
 Falling hazards from taller adjacent building
 Geologic hazards or Soil Type F
 Significant damage/deterioration to the structural system

ACTION REQUIRED
Detailed Structural Evaluation Required?
 Yes, unknown FEMA building type or other building
 Yes, score less than cut-off
 Yes, other hazards present
 No
See Final Report for Discussion & Conclusions
Detailed Nonstructural Evaluation Recommended? (check one)
 Yes, nonstructural hazards identified that should be evaluated
 No, nonstructural hazards exist that may require mitigation, but a detailed evaluation is not necessary
 No, no nonstructural hazards identified DNK

Where information cannot be verified, screener shall note the following: EST = Estimated or unreliable data OR DNK = Do Not Know

Legend: MRF = Moment-resisting frame RC = Reinforced concrete URM INF = Unreinforced masonry infill MH = Manufactured Housing FD = Flexible diaphragm
BR = Braced frame SW = Shear wall TU = Tilt up LM = Light metal RD = Rigid diaphragm



Address: 721 Cliff Dr.
Santa Barbara, CA Zip: 93109
Other Identifiers: Main Campus East 0105 (from 2018 Fusion Report)
Building Name: East Campus Classroom 16
Use: Classroom
Latitude: 34.40581 Longitude: -119.69641
Ss: 2.226 S: 0.801
Screener(s): Sage Shingle/Dylan Thompson Date/Time: 10/21/2022 - 8:00am

No. Stories: Above Grade: 1 Below Grade: n/a Year Built: 2007 EST
Total Floor Area (sq. ft.): 960 Code Year: 2004
Additions: None Yes, Year(s) Built:

Occupancy: Assembly Commercial Emer. Services Historic Shelter
Industrial Office School Government
Utility Warehouse Residential, # Units:

Soil Type: A B C D E F DNK
Hard Rock Avg Rock Dense Soil Stiff Soil Soft Soil Poor Soil
If DNK, assume Type D.

Geologic Hazards: Liquefaction: Yes/No DNK Landslide: Yes/No DNK Surf. Rupt.: Yes/No DNK

Adjacency: Pounding Falling Hazards from Taller Adjacent Building

Irregularities: Vertical (type/severity) Plan (type)

Exterior Falling Hazards: Unbraced Chimneys Heavy Cladding or Heavy Veneer
 Parapets Appendages
 Other:

COMMENTS:
Single-story structure with light gage steel framed roof, floor, and walls supported on pressure treated lumber plates. Light gage steel with plywood shearwall seismic system. Standing seam steel sheathing for roof diaphragm.

Site Conditions Observed:
Significant damage to the gutter on the rear side of the structure was observed. More specifically, the gutter was missing and rust/water damage was present along the entire fascia of the roof.

 Additional sketches or comments on separate page



SKETCH

BASIC SCORE, MODIFIERS, AND FINAL LEVEL 1 SCORE, S_{L1}

FEMA BUILDING TYPE	Do Not Know	W1	W1A	W2	S1 (MRF)	S2 (BR)	S3 (LM)	S4 (RC SW)	S5 (URM INF)	C1 (MRF)	C2 (SW)	C3 (URM INF)	PC1 (TU)	PC2	RM1 (FD)	RM2 (RD)	URM	MH
Basic Score		2.1	1.9	1.8	1.5	1.4	1.6	1.4	1.2	1.0	1.2	0.9	1.1	1.0	1.1	1.1	0.9	1.1
Severe Vertical Irregularity, V _{L1}		-0.9	-0.9	-0.9	-0.8	-0.7	-0.8	-0.7	-0.7	-0.7	-0.8	-0.6	-0.7	-0.7	-0.7	-0.7	-0.6	NA
Moderate Vertical Irregularity, V _{L1}		-0.6	-0.5	-0.5	-0.4	-0.4	-0.5	-0.4	-0.3	-0.4	-0.4	-0.3	-0.4	-0.4	-0.4	-0.4	-0.3	NA
Plan Irregularity, P _{L1}		-0.7	-0.7	-0.6	-0.5	-0.5	-0.6	-0.4	-0.4	-0.4	-0.5	-0.3	-0.5	-0.4	-0.4	-0.4	-0.3	NA
Pre-Code		-0.3	-0.3	-0.3	-0.3	-0.2	-0.3	-0.2	-0.1	-0.1	-0.2	0.0	-0.2	-0.1	-0.2	-0.2	0.0	0.0
Post-Benchmark		1.9	1.9	2.0	1.0	1.1	1.1	1.5	NA	1.4	1.7	NA	1.5	1.7	1.6	1.6	NA	0.5
Soil Type A or B		0.5	0.5	0.4	0.3	0.3	0.4	0.3	0.2	0.2	0.3	0.1	0.3	0.2	0.3	0.3	0.1	0.1
Soil Type E (1-3 stories)		0.0	-0.2	-0.4	-0.3	-0.2	-0.2	-0.2	-0.1	-0.1	-0.2	0.0	-0.2	-0.1	-0.2	-0.2	0.0	-0.1
Soil Type E (> 3 stories)		-0.4	-0.4	-0.4	-0.3	-0.3	NA	-0.3	-0.1	-0.1	-0.3	-0.1	NA	-0.1	-0.2	-0.2	0.0	NA
Minimum Score, S _{MIN}		0.7	0.7	0.7	0.5	0.5	0.5	0.5	0.5	0.3	0.3	0.3	0.2	0.2	0.3	0.3	0.2	1.0

FINAL LEVEL 1 SCORE, S_{L1} ≥ S_{MIN}: **1.6**

EXTENT OF REVIEW
Exterior: Partial All Sides Aerial
Interior: None Visible Entered
Drawings Reviewed: Yes No
Soil Type Source: DNK
Geologic Hazards Source: DNK
Contact Person: Robert Morales

OTHER HAZARDS
Are There Hazards That Trigger A Detailed Structural Evaluation?
 Pounding potential (unless S_{L2} > cut-off, if known)
 Falling hazards from taller adjacent building
 Geologic hazards or Soil Type F
 Significant damage/deterioration to the structural system

ACTION REQUIRED
Detailed Structural Evaluation Required?
 Yes, unknown FEMA building type or other building
 Yes, score less than cut-off
 Yes, other hazards present
 No
See Final Report for Discussion & Conclusions
Detailed Nonstructural Evaluation Recommended? (check one)
 Yes, nonstructural hazards identified that should be evaluated
 No, nonstructural hazards exist that may require mitigation, but a detailed evaluation is not necessary
 No, no nonstructural hazards identified DNK

Where information cannot be verified, screener shall note the following: EST = Estimated or unreliable data OR DNK = Do Not Know

Legend: MRF = Moment-resisting frame RC = Reinforced concrete URM INF = Unreinforced masonry infill MH = Manufactured Housing FD = Flexible diaphragm
BR = Braced frame SW = Shear wall TU = Tilt up LM = Light metal RD = Rigid diaphragm



Address: 721 Cliff Dr.
Santa Barbara, CA Zip: 93109
Other Identifiers: Main Campus East 0112 (from 2018 Fusion Report)
Building Name: Horticulture Greenhouse
Use: Greenhouse
Latitude: 34.40605 Longitude: -119.69506
Ss: 2.225 S_r: 0.801
Screener(s): Sage Shingle/Dylan Thompson Date/Time: 10.21.2022/8:30am

No. Stories: Above Grade: 1 Below Grade: n/a Year Built: 1983 EST
Total Floor Area (sq. ft.): 520 Code Year: 1982
Additions: None Yes, Year(s) Built: _____

Occupancy: Assembly Commercial Emer. Services Historic Shelter
Industrial Office School Government
Utility Warehouse Residential, # Units: _____

Soil Type: A B C D E F DNK
Hard Avg Dense Stiff Soft Poor
Rock Rock Soil Soil Soil Soil
If DNK, assume Type D.

Geologic Hazards: Liquefaction: Yes/No DNK Landslide: Yes/No DNK Surf. Rupt.: Yes/No DNK


Adjacency: Pounding Falling Hazards from Taller Adjacent Building

Irregularities: Vertical (type/severity) _____
 Plan (type) _____

Exterior Falling Hazards: Unbraced Chimneys Heavy Cladding or Heavy Veneer
 Parapets Appendages
 Other: _____

COMMENTS:
Single-story structure with light gage steel framed roof and walls supported on a slab-on-grade foundation system. Steel moment frame seismic system. Light gage metal bracing with plexi-glass sheathing for roof diaphragm.
Site Conditions Observed:
No observed signs of significant structural damage or deterioration.

Additional sketches or comments on separate page



SKETCH

BASIC SCORE, MODIFIERS, AND FINAL LEVEL 1 SCORE, S_{L1}

FEMA BUILDING TYPE	Do Not Know	W1	W1A	W2	S1 (MRF)	S2 (BR)	S3 (LM)	S4 (RC SW)	S5 (URM INF)	C1 (MRF)	C2 (SW)	C3 (URM INF)	PC1 (TU)	PC2	RM1 (FD)	RM2 (RD)	URM	MH
Basic Score		2.1	1.9	1.8	1.5	1.4	1.6	1.4	1.2	1.0	1.2	0.9	1.1	1.0	1.1	1.1	0.9	1.1
Severe Vertical Irregularity, V _{L1}		-0.9	-0.9	-0.9	-0.8	-0.7	-0.8	-0.7	-0.7	-0.7	-0.8	-0.6	-0.7	-0.7	-0.7	-0.7	-0.6	NA
Moderate Vertical Irregularity, V _{L1}		-0.6	-0.5	-0.5	-0.4	-0.4	-0.5	-0.4	-0.3	-0.4	-0.4	-0.3	-0.4	-0.4	-0.4	-0.4	-0.3	NA
Plan Irregularity, P _{L1}		-0.7	-0.7	-0.6	-0.5	-0.5	-0.6	-0.4	-0.4	-0.4	-0.5	-0.3	-0.5	-0.4	-0.4	-0.4	-0.3	NA
Pre-Code		-0.3	-0.3	-0.3	-0.3	-0.2	-0.3	-0.2	-0.1	-0.1	-0.2	0.0	-0.2	-0.1	-0.2	-0.2	0.0	0.0
Post-Benchmark		1.9	1.9	2.0	1.0	1.1	1.1	1.5	NA	1.4	1.7	NA	1.5	1.7	1.6	1.6	NA	0.5
Soil Type A or B		0.5	0.5	0.4	0.3	0.3	0.4	0.3	0.2	0.2	0.3	0.1	0.3	0.2	0.3	0.3	0.1	0.1
Soil Type E (1-3 stories)		0.0	-0.2	-0.4	-0.3	-0.2	-0.2	-0.2	-0.1	-0.1	-0.2	0.0	-0.2	-0.1	-0.2	-0.2	0.0	-0.1
Soil Type E (> 3 stories)		-0.4	-0.4	-0.4	-0.3	-0.3	NA	-0.3	-0.1	-0.1	-0.3	-0.1	NA	-0.1	-0.2	-0.2	0.0	NA
Minimum Score, S _{MIN}		0.7	0.7	0.7	0.5	0.5	0.5	0.5	0.5	0.3	0.3	0.3	0.2	0.2	0.3	0.3	0.2	1.0

FINAL LEVEL 1 SCORE, S_{L1} ≥ S_{MIN}:

1.5

EXTENT OF REVIEW

Exterior: Partial All Sides Aerial
Interior: None Visible Entered
Drawings Reviewed: Yes No
Soil Type Source: DNK
Geologic Hazards Source: DNK
Contact Person: Robert Morales

OTHER HAZARDS

Are There Hazards That Trigger A Detailed Structural Evaluation?
 Pounding potential (unless S_{L2} > cut-off, if known)
 Falling hazards from taller adjacent building
 Geologic hazards or Soil Type F
 Significant damage/deterioration to the structural system

ACTION REQUIRED

Detailed Structural Evaluation Required?
 Yes, unknown FEMA building type or other building
 Yes, score less than cut-off
 Yes, other hazards present
 No
See Final Report for Discussion & Conclusions
Detailed Nonstructural Evaluation Recommended? (check one)
 Yes, nonstructural hazards identified that should be evaluated
 No, nonstructural hazards exist that may require mitigation, but a detailed evaluation is not necessary
 No, no nonstructural hazards identified DNK

LEVEL 2 SCREENING PERFORMED?

Yes, Final Level 2 Score, S_{L2} _____ No
Nonstructural hazards? Yes No

Where information cannot be verified, screener shall note the following: EST = Estimated or unreliable data OR DNK = Do Not Know

Legend: MRF = Moment-resisting frame RC = Reinforced concrete URM INF = Unreinforced masonry infill MH = Manufactured Housing FD = Flexible diaphragm
BR = Braced frame SW = Shear wall TU = Tilt up LM = Light metal RD = Rigid diaphragm



Address: 721 Cliff Dr.
Santa Barbara, CA Zip: 93109
Other Identifiers: Main Campus East 0113 (from 2018 Fusion Report)
Building Name: Facilities Storage 1
Use: Storage
Latitude: 34.40605 Longitude: -119.69506
Ss: 2.228 S7: 0.802
Screener(s): Sage Shingle/Dylan Thompson Date/Time: 10.21.2022/8:30am

No. Stories: Above Grade: 1 Below Grade: n/a Year Built: 2012 EST
Total Floor Area (sq. ft.): 450 Code Year: 2010
Additions: None Yes, Year(s) Built: _____

Occupancy: Assembly Commercial Emer. Services Historic Shelter
Industrial **Office** School Government
Utility Warehouse Residential, # Units: _____

Soil Type: A B C D E F **DNK**
Hard Avg Dense Stiff Soft Poor
Rock Rock Soil Soil Soil Soil
If DNK, assume Type D.

Geologic Hazards: Liquefaction: Yes/No DNK Landslide: Yes/No/DNK Surf. Rupt.: Yes/No DNK


Adjacency: Pounding Falling Hazards from Taller Adjacent Building

Irregularities: Vertical (type/severity) _____
 Plan (type) _____

Exterior Falling Hazards: Unbraced Chimneys Heavy Cladding or Heavy Veneer
 Parapets Appendages
 Other: _____

COMMENTS:
Single-story structure with wood framed roof and walls supported on a slab-on-grade foundation system. Wood stud walls with plywood seismic system. Plywood sheathing for roof diaphragm.
Site Conditions Observed:
No observed signs of significant structural damage or deterioration.

Additional sketches or comments on separate page



SKETCH

BASIC SCORE, MODIFIERS, AND FINAL LEVEL 1 SCORE, S_{L1}

FEMA BUILDING TYPE	Do Not Know	W1	W1A	W2	S1 (MRF)	S2 (BR)	S3 (LM)	S4 (RC SW)	S5 (URM INF)	C1 (MRF)	C2 (SW)	C3 (URM INF)	PC1 (TU)	PC2	RM1 (FD)	RM2 (RD)	URM	MH
Basic Score		2.1	1.9	1.8	1.5	1.4	1.6	1.4	1.2	1.0	1.2	0.9	1.1	1.0	1.1	1.1	0.9	1.1
Severe Vertical Irregularity, V _{L1}		-0.9	-0.9	-0.9	-0.8	-0.7	-0.8	-0.7	-0.7	-0.7	-0.8	-0.6	-0.7	-0.7	-0.7	-0.7	-0.6	NA
Moderate Vertical Irregularity, V _{M1}		-0.6	-0.5	-0.5	-0.4	-0.4	-0.5	-0.4	-0.3	-0.4	-0.4	-0.3	-0.4	-0.4	-0.4	-0.4	-0.3	NA
Plan Irregularity, P _{L1}		-0.7	-0.7	-0.6	-0.5	-0.5	-0.6	-0.4	-0.4	-0.4	-0.5	-0.3	-0.5	-0.4	-0.4	-0.4	-0.3	NA
Pre-Code		-0.3	-0.3	-0.3	-0.3	-0.2	-0.3	-0.2	-0.1	-0.1	-0.2	0.0	-0.2	-0.1	-0.2	-0.2	0.0	0.0
Post-Benchmark		1.9	1.9	2.0	1.0	1.1	1.1	1.5	NA	1.4	1.7	NA	1.5	1.7	1.6	1.6	NA	0.5
Soil Type A or B		0.5	0.5	0.4	0.3	0.3	0.4	0.3	0.2	0.2	0.3	0.1	0.3	0.2	0.3	0.3	0.1	0.1
Soil Type E (1-3 stories)		0.0	-0.2	-0.4	-0.3	-0.2	-0.2	-0.2	-0.1	-0.1	-0.2	0.0	-0.2	-0.1	-0.2	-0.2	0.0	-0.1
Soil Type E (> 3 stories)		-0.4	-0.4	-0.4	-0.3	-0.3	NA	-0.3	-0.1	-0.1	-0.3	-0.1	NA	-0.1	-0.2	-0.2	0.0	NA
Minimum Score, S _{MIN}		0.7	0.7	0.7	0.5	0.5	0.5	0.5	0.5	0.3	0.3	0.3	0.2	0.2	0.3	0.3	0.2	1.0

FINAL LEVEL 1 SCORE, S_{L1} ≥ S_{MIN}: **4.0**

EXTENT OF REVIEW
Exterior: Partial All Sides Aerial
Interior: None Visible Entered
Drawings Reviewed: Yes No
Soil Type Source: DNK
Geologic Hazards Source: DNK
Contact Person: Robert Morales

OTHER HAZARDS
Are There Hazards That Trigger A Detailed Structural Evaluation?
 Pounding potential (unless S_{L2} > cut-off, if known)
 Falling hazards from taller adjacent building
 Geologic hazards or Soil Type F
 Significant damage/deterioration to the structural system

ACTION REQUIRED
Detailed Structural Evaluation Required?
 Yes, unknown FEMA building type or other building
 Yes, score less than cut-off
 Yes, other hazards present
 No
See Final Report for Discussion & Conclusions
Detailed Nonstructural Evaluation Recommended? (check one)
 Yes, nonstructural hazards identified that should be evaluated
 No, nonstructural hazards exist that may require mitigation, but a detailed evaluation is not necessary
 No, no nonstructural hazards identified DNK

LEVEL 2 SCREENING PERFORMED?
 Yes, Final Level 2 Score, S_{L2} _____ No
Nonstructural hazards? Yes No

Where information cannot be verified, screener shall note the following: EST = Estimated or unreliable data OR DNK = Do Not Know

Legend: MRF = Moment-resisting frame RC = Reinforced concrete URM INF = Unreinforced masonry infill MH = Manufactured Housing FD = Flexible diaphragm
BR = Braced frame SW = Shear wall TU = Tilt up LM = Light metal RD = Rigid diaphragm



Address: 721 Cliff Dr.
Santa Barbara, CA Zip: 93109
Other Identifiers: Main Campus East 0114 (from 2018 Fusion Report)
Building Name: Earth Bio Greenhouse
Use: Greenhouse
Latitude: 34.40548 Longitude: -119.69798
Ss: 2.228 S_r: 0.801
Screener(s): Sage Shingle/Dylan Thompson Date/Time: 10.21.2022/8:30am

No. Stories: Above Grade: 1 Below Grade: n/a Year Built: 1996 EST
Total Floor Area (sq. ft.): 460 Code Year: 1994
Additions: None Yes, Year(s) Built: _____

Occupancy: Assembly Commercial Emer. Services Historic Shelter
Industrial Office School Government
Utility Warehouse Residential, # Units: _____

Soil Type: A B C D E F DNK
Hard Avg Dense Stiff Soft Poor If DNK, assume Type D.
Rock Rock Soil Soil Soil Soil

Geologic Hazards: Liquefaction: Yes/No DNK Landslide: Yes/No/DNK Surf. Rupt.: Yes/No DNK

Adjacency: Pounding Falling Hazards from Taller Adjacent Building

Irregularities: Vertical (type/severity) _____
 Plan (type) _____

Exterior Falling Hazards: Unbraced Chimneys Heavy Cladding or Heavy Veneer
 Parapets Appendages
 Other: _____

COMMENTS:
Single-story structure with aluminum framed roof and walls supported on a slab-on-grade and stemwall foundation system. Steel tension cable x-bracing seismic system. Corrugated plastic sheathing for roof diaphragm.

Site Conditions Observed:
No observed signs of significant structural damage or deterioration.

 Additional sketches or comments on separate page



SKETCH

BASIC SCORE, MODIFIERS, AND FINAL LEVEL 1 SCORE, S_{L1}

FEMA BUILDING TYPE	Do Not Know	W1	W1A	W2	S1 (MRF)	S2 (BR)	S3 (LM)	S4 (RC SW)	S5 (URM INF)	C1 (MRF)	C2 (SW)	C3 (URM INF)	PC1 (TU)	PC2	RM1 (FD)	RM2 (RD)	URM	MH
Basic Score		2.1	1.9	1.8	1.5	1.4	1.6	1.4	1.2	1.0	1.2	0.9	1.1	1.0	1.1	1.1	0.9	1.1
Severe Vertical Irregularity, V _{L1}		-0.9	-0.9	-0.9	-0.8	-0.7	-0.8	-0.7	-0.7	-0.7	-0.8	-0.6	-0.7	-0.7	-0.7	-0.7	-0.6	NA
Moderate Vertical Irregularity, V _{L1}		-0.6	-0.5	-0.5	-0.4	-0.4	-0.5	-0.4	-0.3	-0.4	-0.4	-0.3	-0.4	-0.4	-0.4	-0.4	-0.3	NA
Plan Irregularity, P _{L1}		-0.7	-0.7	-0.6	-0.5	-0.5	-0.6	-0.4	-0.4	-0.4	-0.5	-0.3	-0.5	-0.4	-0.4	-0.4	-0.3	NA
Pre-Code		-0.3	-0.3	-0.3	-0.3	-0.2	-0.3	-0.2	-0.1	-0.1	-0.2	0.0	-0.2	-0.1	-0.2	-0.2	0.0	0.0
Post-Benchmark		1.9	1.9	2.0	1.0	1.1	1.1	1.5	NA	1.4	1.7	NA	1.5	1.7	1.6	1.6	NA	0.5
Soil Type A or B		0.5	0.5	0.4	0.3	0.3	0.4	0.3	0.2	0.2	0.3	0.1	0.3	0.2	0.3	0.3	0.1	0.1
Soil Type E (1-3 stories)		0.0	-0.2	-0.4	-0.3	-0.2	-0.2	-0.2	-0.1	-0.1	-0.2	0.0	-0.2	-0.1	-0.2	-0.2	0.0	-0.1
Soil Type E (> 3 stories)		-0.4	-0.4	-0.4	-0.3	-0.3	NA	-0.3	-0.1	-0.1	-0.3	-0.1	NA	-0.1	-0.2	-0.2	0.0	NA
Minimum Score, S _{MIN}		0.7	0.7	0.7	0.5	0.5	0.5	0.5	0.5	0.3	0.3	0.3	0.2	0.2	0.3	0.3	0.2	1.0

FINAL LEVEL 1 SCORE, S_{L1} ≥ S_{MIN}: **1.5**

EXTENT OF REVIEW
Exterior: Partial All Sides Aerial
Interior: None Visible Entered
Drawings Reviewed: Yes No
Soil Type Source: DNK
Geologic Hazards Source: DNK
Contact Person: Robert Morales

OTHER HAZARDS
Are There Hazards That Trigger A Detailed Structural Evaluation?
 Pounding potential (unless S_{L2} > cut-off, if known)
 Falling hazards from taller adjacent building
 Geologic hazards or Soil Type F
 Significant damage/deterioration to the structural system

ACTION REQUIRED
Detailed Structural Evaluation Required?
 Yes, unknown FEMA building type or other building
 Yes, score less than cut-off
 Yes, other hazards present
 No
See Final Report for Discussion & Conclusions
Detailed Nonstructural Evaluation Recommended? (check one)
 Yes, nonstructural hazards identified that should be evaluated
 No, nonstructural hazards exist that may require mitigation, but a detailed evaluation is not necessary
 No, no nonstructural hazards identified DNK

LEVEL 2 SCREENING PERFORMED?
 Yes, Final Level 2 Score, S_{L2} _____ No
Nonstructural hazards? Yes No

Where information cannot be verified, screener shall note the following: EST = Estimated or unreliable data OR DNK = Do Not Know

Legend: MRF = Moment-resisting frame RC = Reinforced concrete URM INF = Unreinforced masonry infill MH = Manufactured Housing FD = Flexible diaphragm
BR = Braced frame SW = Shear wall TU = Tilt up LM = Light metal RD = Rigid diaphragm



Address: 721 Cliff Dr.
Santa Barbara, CA Zip: 93109
Other Identifiers: Main Campus East 0122 (from 2018 Fusion Report)
Building Name: ECC Purchasing RR
Use: Restroom
Latitude: 34.40497 Longitude: -119.69884
Ss: 2.230 S_r: 0.802
Screener(s): Sage Shingle/Dylan Thompson Date/Time: 10/21/2022 - 8:00am

No. Stories: Above Grade: 1 Below Grade: n/a Year Built: 2004 EST
Total Floor Area (sq. ft.): 960 Code Year: 2001
Additions: None Yes, Year(s) Built: _____

Occupancy: Assembly Commercial Emer. Services Historic Shelter
Industrial Office School Government
Utility Warehouse Residential, # Units: _____

Soil Type: A B C D E F DNK
Hard Rock Avg Rock Dense Soil Stiff Soil Soft Soil Poor Soil
If DNK, assume Type D.

Geologic Hazards: Liquefaction: Yes/No DNK Landslide: Yes/No DNK Surf. Rupt.: Yes/No DNK


Adjacency: Pounding Falling Hazards from Taller Adjacent Building

Irregularities: Vertical (type/severity) _____
 Plan (type) _____

Exterior Falling Hazards: Unbraced Chimneys Heavy Cladding or Heavy Veneer
 Parapets Appendages
 Other: _____

COMMENTS:
Single-story structure with light gage steel framed roof, floor, and walls supported on pressure treated lumber plates. Light gage steel with plywood shearwall seismic system. Standing seam steel sheathing for roof diaphragm.
Site Conditions Observed:
Significant damage to the gutter on the rear side of the structure was observed. Rust/water damage was present along the entire fascia of the roof.

Additional sketches or comments on separate page



SKETCH

BASIC SCORE, MODIFIERS, AND FINAL LEVEL 1 SCORE, S_{L1}

FEMA BUILDING TYPE	Do Not Know	W1	W1A	W2	S1 (MRF)	S2 (BR)	S3 (LM)	S4 (RC SW)	S5 (URM INF)	C1 (MRF)	C2 (SW)	C3 (URM INF)	PC1 (TU)	PC2	RM1 (FD)	RM2 (RD)	URM	MH
Basic Score		2.1	1.9	1.8	1.5	1.4	1.6	1.4	1.2	1.0	1.2	0.9	1.1	1.0	1.1	1.1	0.9	1.1
Severe Vertical Irregularity, V _{L1}		-0.9	-0.9	-0.9	-0.8	-0.7	-0.8	-0.7	-0.7	-0.7	-0.8	-0.6	-0.7	-0.7	-0.7	-0.7	-0.6	NA
Moderate Vertical Irregularity, V _{L1}		-0.6	-0.5	-0.5	-0.4	-0.4	-0.5	-0.4	-0.3	-0.4	-0.4	-0.3	-0.4	-0.4	-0.4	-0.4	-0.3	NA
Plan Irregularity, P _{L1}		-0.7	-0.7	-0.6	-0.5	-0.5	-0.6	-0.4	-0.4	-0.4	-0.5	-0.3	-0.5	-0.4	-0.4	-0.4	-0.3	NA
Pre-Code		-0.3	-0.3	-0.3	-0.3	-0.2	-0.3	-0.2	-0.1	-0.1	-0.2	0.0	-0.2	-0.1	-0.2	-0.2	0.0	0.0
Post-Benchmark		1.9	1.9	2.0	1.0	1.1	1.1	1.5	NA	1.4	1.7	NA	1.5	1.7	1.6	1.6	NA	0.5
Soil Type A or B		0.5	0.5	0.4	0.3	0.3	0.4	0.3	0.2	0.2	0.3	0.1	0.3	0.2	0.3	0.3	0.1	0.1
Soil Type E (1-3 stories)		0.0	-0.2	-0.4	-0.3	-0.2	-0.2	-0.2	-0.1	-0.1	-0.2	0.0	-0.2	-0.1	-0.2	-0.2	0.0	-0.1
Soil Type E (> 3 stories)		-0.4	-0.4	-0.4	-0.3	-0.3	NA	-0.3	-0.1	-0.1	-0.3	-0.1	NA	-0.1	-0.2	-0.2	0.0	NA
Minimum Score, S _{MIN}		0.7	0.7	0.7	0.5	0.5	0.5	0.5	0.5	0.3	0.3	0.3	0.2	0.2	0.3	0.3	0.2	1.0

FINAL LEVEL 1 SCORE, S_{L1} ≥ S_{MIN}:

1.6

EXTENT OF REVIEW

Exterior: Partial All Sides Aerial
Interior: None Visible Entered
Drawings Reviewed: Yes No
Soil Type Source: DNK
Geologic Hazards Source: DNK
Contact Person: Robert Morales

OTHER HAZARDS

Are There Hazards That Trigger A Detailed Structural Evaluation?
 Pounding potential (unless S_{L2} > cut-off, if known)
 Falling hazards from taller adjacent building
 Geologic hazards or Soil Type F
 Significant damage/deterioration to the structural system

ACTION REQUIRED

Detailed Structural Evaluation Required?
 Yes, unknown FEMA building type or other building
 Yes, score less than cut-off
 Yes, other hazards present
 No
See Final Report for Discussion & Conclusions
Detailed Nonstructural Evaluation Recommended? (check one)
 Yes, nonstructural hazards identified that should be evaluated
 No, nonstructural hazards exist that may require mitigation, but a detailed evaluation is not necessary
 No, no nonstructural hazards identified DNK

LEVEL 2 SCREENING PERFORMED?

Yes, Final Level 2 Score, S_{L2} _____ No
Nonstructural hazards? Yes No

Where information cannot be verified, screener shall note the following: EST = Estimated or unreliable data OR DNK = Do Not Know

Legend: MRF = Moment-resisting frame RC = Reinforced concrete URM INF = Unreinforced masonry infill MH = Manufactured Housing FD = Flexible diaphragm
BR = Braced frame SW = Shear wall TU = Tilt up LM = Light metal RD = Rigid diaphragm



Significant Damage to Gutter



Address: 721 Cliff Dr.
Santa Barbara, CA Zip: 93109
 Other Identifiers: Main Campus East 0123 (from 2018 Fusion Report)
 Building Name: East Campus Classroom RR
 Use: Restrooms
 Latitude: 34.40576 Longitude: -119.69612
 Ss: 2.226 S_r: 0.801
 Screener(s): Sage Shingle/Dylan Thompson Date/Time: 10/28/2022 - 8:00am

No. Stories: Above Grade: 1 Below Grade: n/a Year Built: 2007 EST
 Total Floor Area (sq. ft.): 1,440 Code Year: 2004
 Additions: None Yes, Year(s) Built: _____

Occupancy: Assembly Commercial Emer. Services Historic Shelter
 Industrial Office School Government
 Utility Warehouse Residential, # Units: _____

Soil Type: A B C D E F DNK
 Hard Avg Dense Stiff Soft Poor
 Rock Rock Soil Soil Soil Soil
 If DNK, assume Type D.

Geologic Hazards: Liquefaction: Yes/No DNK Landslide: Yes/No DNK Surf. Rupt.: Yes/No DNK

Adjacency: Pounding Falling Hazards from Taller Adjacent Building

Irregularities: Vertical (type/severity) _____
 Plan (type) _____

Exterior Falling Hazards: Unbraced Chimneys Heavy Cladding or Heavy Veneer
 Parapets Appendages
 Other: _____

COMMENTS:
 Single-story structure with light gage steel framed roof and walls supported on pressure treated wood on grade foundation system. Plywood sheathed light gage steel shearwall seismic system. Light gage corrugated steel sheathing for roof diaphragm.
 Site Conditions Observed:
 Deterioration of the wood sill-on-grade and deterioration of a wood blockout for sewer drainage was observed.
 Additional sketches or comments on separate page



SKETCH

BASIC SCORE, MODIFIERS, AND FINAL LEVEL 1 SCORE, S_{L1}

FEMA BUILDING TYPE	Do Not Know	W1	W1A	W2	S1 (MRF)	S2 (BR)	S3 (LM)	S4 (RC SW)	S5 (URM INF)	C1 (MRF)	C2 (SW)	C3 (URM INF)	PC1 (TU)	PC2	RM1 (FD)	RM2 (RD)	URM	MH
Basic Score		2.1	1.9	1.8	1.5	1.4	1.6	1.4	1.2	1.0	1.2	0.9	1.1	1.0	1.1	1.1	0.9	1.1
Severe Vertical Irregularity, V _{L1}		-0.9	-0.9	-0.9	-0.8	-0.7	-0.8	-0.7	-0.7	-0.7	-0.8	-0.6	-0.7	-0.7	-0.7	-0.7	-0.6	NA
Moderate Vertical Irregularity, V _{L1}		-0.6	-0.5	-0.5	-0.4	-0.4	-0.5	-0.4	-0.3	-0.4	-0.4	-0.3	-0.4	-0.4	-0.4	-0.4	-0.3	NA
Plan Irregularity, P _{L1}		-0.7	-0.7	-0.6	-0.5	-0.5	-0.6	-0.4	-0.4	-0.4	-0.5	-0.3	-0.5	-0.4	-0.4	-0.4	-0.3	NA
Pre-Code		-0.3	-0.3	-0.3	-0.3	-0.2	-0.3	-0.2	-0.1	-0.1	-0.2	0.0	-0.2	-0.1	-0.2	-0.2	0.0	0.0
Post-Benchmark		1.9	1.9	2.0	1.0	1.1	1.1	1.5	NA	1.4	1.7	NA	1.5	1.7	1.6	1.6	NA	0.5
Soil Type A or B		0.5	0.5	0.4	0.3	0.3	0.4	0.3	0.2	0.2	0.3	0.1	0.3	0.2	0.3	0.3	0.1	0.1
Soil Type E (1-3 stories)		0.0	-0.2	-0.4	-0.3	-0.2	-0.2	-0.2	-0.1	-0.1	-0.2	0.0	-0.2	-0.1	-0.2	-0.2	0.0	-0.1
Soil Type E (> 3 stories)		-0.4	-0.4	-0.4	-0.3	-0.3	NA	-0.3	-0.1	-0.1	-0.3	-0.1	NA	-0.1	-0.2	-0.2	0.0	NA
Minimum Score, S _{MIN}		0.7	0.7	0.7	0.5	0.5	0.5	0.5	0.5	0.3	0.3	0.3	0.2	0.2	0.3	0.3	0.2	1.0

FINAL LEVEL 1 SCORE, S_{L1} ≥ S_{MIN}: **1.6**

EXTENT OF REVIEW
 Exterior: Partial All Sides Aerial
 Interior: None Visible Entered
 Drawings Reviewed: Yes No
 Soil Type Source: DNK
 Geologic Hazards Source: DNK
 Contact Person: Robert Morales

OTHER HAZARDS
 Are There Hazards That Trigger A Detailed Structural Evaluation?
 Pounding potential (unless S_{L2} > cut-off, if known)
 Falling hazards from taller adjacent building
 Geologic hazards or Soil Type F
 Significant damage/deterioration to the structural system

ACTION REQUIRED
 Detailed Structural Evaluation Required?
 Yes, unknown FEMA building type or other building
 Yes, score less than cut-off
 Yes, other hazards present
 No
 Detailed Nonstructural Evaluation Recommended? (check one)
 Yes, nonstructural hazards identified that should be evaluated
 No, nonstructural hazards exist that may require mitigation, but a detailed evaluation is not necessary
 No, no nonstructural hazards identified DNK

See Final Report for Discussion & Conclusions

Where information cannot be verified, screener shall note the following: EST = Estimated or unreliable data OR DNK = Do Not Know

Legend: MRF = Moment-resisting frame RC = Reinforced concrete URM INF = Unreinforced masonry infill MH = Manufactured Housing FD = Flexible diaphragm
 BR = Braced frame SW = Shear wall TU = Tilt up LM = Light metal RD = Rigid diaphragm



T&S/DRT: Rot and deterioration of wood sill-on-ground

Wood Sill-On-Ground



T&S/DRT: Rot and deterioration of wood blockout

Wood Blockout for Sewage Drainage



Address: 310 W. Padre St., Santa Barbara Ca
 Zip: 93105
 Other Identifiers: Schott Campus 0035.0 (from 2018 Fusion Report)
 Building Name: Schott Center Main - Rooms 1&2
 Use: Student Services
 Latitude: 34.42842 Longitude: -119.72034
 Ss: 2.221 S1: 0.797
 Screener(s): Sage Shingle/Dylan Thompson Date/Time: 08.24.2022/12:00pm

No. Stories: Above Grade: 2 Below Grade: n/a Year Built: 1935 EST
 Total Floor Area (sq. ft.): 20,072 Code Year: 1927
 Additions: None Yes, Year(s) Built: 1985

Occupancy: Assembly Commercial Emer. Services Historic Shelter
 Industrial Office School Government
 Utility Warehouse Residential, # Units: _____

Soil Type: A B C D E F DNK
 Hard Avg Dense Stiff Soft Poor If DNK, assume Type D.
 Rock Rock Soil Soil Soil Soil

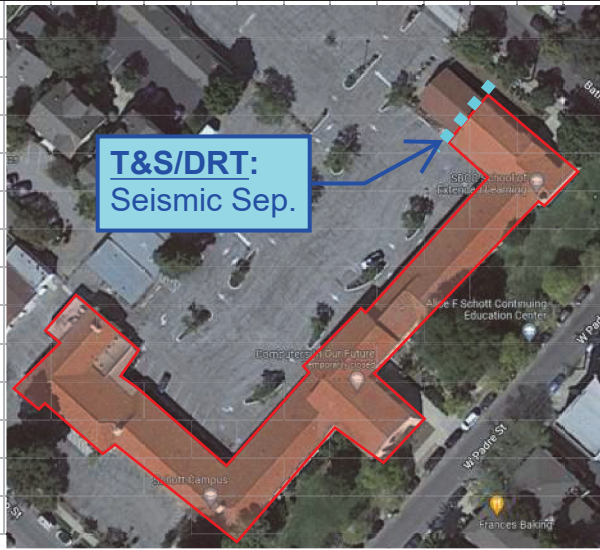
Geologic Hazards: Liquefaction: Yes/No Landslide: Yes/No Surf. Rupt.: Yes/No DNK

Adjacency: Pounding Falling Hazards from Taller Adjacent Building

Irregularities: Vertical (type/severity) _____
 Plan (type) Reentrant Corner

Exterior Falling Hazards: Unbraced Chimneys Heavy Cladding or Heavy Veneer
 Parapets Appendages
 Other: _____

COMMENTS:
 Single-story structure with wood-framed trussed roof and wood-framed walls supported on a conventional concrete foundation system with areas of wood-framed raised floor and areas of slab-on-grade construction. Wood shearwall seismic system, with diagonal sheathing for shear resistance. 1x diagonal sheathing is used for the roof diaphragm.
 Site Conditions Observed:
 Unbraced masonry chimney occurs at the south-east corner of the building.
 Additional sketches or comments on separate page



SKETCH

BASIC SCORE, MODIFIERS, AND FINAL LEVEL 1 SCORE, S_{L1}

FEMA BUILDING TYPE	Do Not Know	W1	W1A	W2	S1 (MRF)	S2 (BR)	S3 (LM)	S4 (RC SW)	S5 (URM INF)	C1 (MRF)	C2 (SW)	C3 (URM INF)	PC1 (TU)	PC2	RM1 (FD)	RM2 (RD)	URM	MH
Basic Score		2.1	1.9	1.8	1.5	1.4	1.6	1.4	1.2	1.0	1.2	0.9	1.1	1.0	1.1	1.1	0.9	1.1
Severe Vertical Irregularity, V _{L1}		-0.9	-0.9	-0.9	-0.8	-0.7	-0.8	-0.7	-0.7	-0.7	-0.8	-0.6	-0.7	-0.7	-0.7	-0.7	-0.6	NA
Moderate Vertical Irregularity, V _{L1}		-0.6	-0.5	-0.5	-0.4	-0.4	-0.5	-0.4	-0.3	-0.4	-0.4	-0.3	-0.4	-0.4	-0.4	-0.4	-0.3	NA
Plan Irregularity, P _{L1}		-0.7	-0.7	-0.6	-0.5	-0.5	-0.6	-0.4	-0.4	-0.4	-0.5	-0.3	-0.5	-0.4	-0.4	-0.4	-0.3	NA
Pre-Code		-0.3	-0.3	-0.3	-0.3	-0.2	-0.3	-0.2	-0.1	-0.1	-0.2	0.0	-0.2	-0.1	-0.2	-0.2	0.0	0.0
Post-Benchmark		1.9	1.9	2.0	1.0	1.1	1.1	1.5	NA	1.4	1.7	NA	1.5	1.7	1.6	1.6	NA	0.5
Soil Type A or B		0.5	0.5	0.4	0.3	0.3	0.4	0.3	0.2	0.2	0.3	0.1	0.3	0.2	0.3	0.3	0.1	0.1
Soil Type E (1-3 stories)		0.0	-0.2	-0.4	-0.3	-0.2	-0.2	-0.2	-0.1	-0.1	-0.2	0.0	-0.2	-0.1	-0.2	-0.2	0.0	-0.1
Soil Type E (> 3 stories)		-0.4	-0.4	-0.4	-0.3	-0.3	NA	-0.3	-0.1	-0.1	-0.3	-0.1	NA	-0.1	-0.2	-0.2	0.0	NA
Minimum Score, S _{MIN}		0.7	0.7	0.7	0.5	0.5	0.5	0.5	0.5	0.3	0.3	0.3	0.2	0.2	0.3	0.3	0.2	1.0

FINAL LEVEL 1 SCORE, S_{L1} ≥ S_{MIN}: 0.9

EXTENT OF REVIEW
 Exterior: Partial All Sides Aerial
 Interior: None Visible Entered
 Drawings Reviewed: Yes No
 Soil Type Source: DNK
 Geologic Hazards Source: DNK
 Contact Person: Robert Morales

OTHER HAZARDS
 Are There Hazards That Trigger A Detailed Structural Evaluation?
 Pounding potential (unless S_{L2} > cut-off, if known)
 Falling hazards from taller adjacent building
 Geologic hazards or Soil Type F
 Significant damage/deterioration to the structural system

ACTION REQUIRED
 Detailed Structural Evaluation Required?
 Yes, unknown FEMA building type or other building
 Yes, score less than cut-off
 Yes, other hazards present
 No
 Detailed Nonstructural Evaluation Recommended? (check one)
 Yes, nonstructural hazards identified that should be evaluated
 No, nonstructural hazards exist that may require mitigation, but a detailed evaluation is not necessary
 No, no nonstructural hazards identified DNK

See Final Report for Discussion & Conclusions

Where information cannot be verified, screener shall note the following: EST = Estimated or unreliable data OR DNK = Do Not Know

Legend: MRF = Moment-resisting frame RC = Reinforced concrete URM INF = Unreinforced masonry infill MH = Manufactured Housing FD = Flexible diaphragm
 BR = Braced frame SW = Shear wall TU = Tilt up LM = Light metal RD = Rigid diaphragm



T&S/DRT: Unbraced masonry chimney

East Corner of Structure

Rapid Visual Screening of Buildings for Potential Seismic Hazards

FEMA P-154 Data Collection Form

Optional Level 2 data collection to be performed by a civil or structural engineering professional, architect, or graduate student with background in seismic evaluation or design of buildings.

Level 2 (Optional)
VERY HIGH Seismicity

Bldg Name: Schott Center (Schott 0035.0)	Final Level 1 Score: $S_{L1} = 0.9$	<i>(do not consider S_{MIN})</i>	
Screener: Sage Shingle/Dylan Thompson	Level 1 Irregularity Modifiers: Vertical Irregularity, $V_{L1} = n/a$	Plan Irregularity, $P_{L1} = -0.6$	
Date/Time: 08.24.2022 9:00 AM	ADJUSTED BASELINE SCORE: $S' = (S_{L1} - V_{L1} - P_{L1}) = 1.5$		

STRUCTURAL MODIFIERS TO ADD TO ADJUSTED BASELINE SCORE

Topic	Statement (If statement is true, circle the "Yes" modifier; otherwise cross out the modifier.)	Yes	Subtotals
Vertical Irregularity, V_{L2}	Sloping Site	W1 building: There is at least a full story grade change from one side of the building to the other.	-0.9
		Non-W1 building: There is at least a full story grade change from one side of the building to the other.	-0.2
	Weak and/or Soft Story (circle one maximum)	W1 building cripple wall: An unbraced cripple wall is visible in the crawl space.	-0.5
		W1 house over garage: Underneath an occupied story, there is a garage opening without a steel moment frame, and there is less than 8' of wall on the same line (for multiple occupied floors above, use 16' of wall minimum).	-0.9
		W1A building open front: There are openings at the ground story (such as for parking) over at least 50% of the length of the building.	-0.9
		Non-W1 building: Length of lateral system at any story is less than 50% of that at story above or height of any story is more than 2.0 times the height of the story above.	-0.7
		Non-W1 building: Length of lateral system at any story is between 50% and 75% of that at story above or height of any story is between 1.3 and 2.0 times the height of the story above.	-0.4
	Setback	Vertical elements of the lateral system at an upper story are outboard of those at the story below causing the diaphragm to cantilever at the offset.	-0.7
		Vertical elements of the lateral system at upper stories are inboard of those at lower stories.	-0.4
		There is an in-plane offset of the lateral elements that is greater than the length of the elements.	-0.2
	Short Column/Pier	C1,C2,C3,PC1,PC2,RM1,RM2: At least 20% of columns (or piers) along a column line in the lateral system have height/depth ratios less than 50% of the nominal height/depth ratio at that level.	-0.4
		C1,C2,C3,PC1,PC2,RM1,RM2: The column depth (or pier width) is less than one half of the depth of the spandrel, or there are infill walls or adjacent floors that shorten the column.	-0.4
Split Level	There is a split level at one of the floor levels or at the roof.	-0.4	
Other Irregularity	There is another observable severe vertical irregularity that obviously affects the building's seismic performance.	-0.7	
	There is another observable moderate vertical irregularity that may affect the building's seismic performance.	-0.4	
Plan Irregularity, P_{L2}	Torsional irregularity: Lateral system does not appear relatively well distributed in plan in either or both directions. (Do not include the W1A open front irregularity listed above.)	-0.5	
	Non-parallel system: There are one or more major vertical elements of the lateral system that are not orthogonal to each other.	-0.2	
	Reentrant corner: Both projections from an interior corner exceed 25% of the overall plan dimension in that direction.	-0.2	
	Diaphragm opening: There is an opening in the diaphragm with a width over 50% of the total diaphragm width at that level.	-0.2	
	C1, C2 building out-of-plane offset: The exterior beams do not align with the columns in plan.	-0.2	
	Other irregularity: There is another observable plan irregularity that obviously affects the building's seismic performance.	-0.5	
Redundancy	The building has at least two bays of lateral elements on each side of the building in each direction.	+0.2	
Pounding	Building is separated from an adjacent structure by less than 1.5% of the height of the shorter of the building and adjacent structure and:	The floors do not align vertically within 2 feet.	(Cap total) -0.7
		One building is 2 or more stories taller than the other.	pounding -0.7
		The building is at the end of the block.	modifiers at -0.9) -0.4
S2 Building	"K" bracing geometry is visible.	-0.7	
C1 Building	Flat plate serves as the beam in the moment frame.	-0.3	
PC1/RM1 Bldg	There are roof-to-wall ties that are visible or known from drawings that do not rely on cross-grain bending. (Do not combine with post-benchmark or retrofit modifier.)	+0.2	
PC1/RM1 Bldg	The building has closely spaced, full height interior walls (rather than an interior space with few walls such as in a warehouse).	+0.2	
URM	Gable walls are present.	-0.3	
MH	There is a supplemental seismic bracing system provided between the carriage and the ground.	+0.5	
Retrofit	Comprehensive seismic retrofit is visible or known from drawings.	+1.2	
FINAL LEVEL 2 SCORE, $S_{L2} = (S' + V_{L2} + P_{L2} + M) \geq S_{MIN}$: 1.1			<i>(Transfer to Level 1 form)</i>

There is observable damage or deterioration or another condition that negatively affects the building's seismic performance: Yes No
If yes, describe the condition in the comment box below and indicate on the Level 1 form that detailed evaluation is required independent of the building's score.

OBSERVABLE NONSTRUCTURAL HAZARDS

Location	Statement (Check "Yes" or "No")	Yes	No	Comment
Exterior	There is an unbraced unreinforced masonry parapet or unbraced unreinforced masonry chimney.	X		looks to be rebuilt at some point
	There is heavy cladding or heavy veneer.		X	
	There is a heavy canopy over exit doors or pedestrian walkways that appears inadequately supported.		X	
	There is an unreinforced masonry appendage over exit doors or pedestrian walkways.		X	
	There is a sign posted on the building that indicates hazardous materials are present.		X	
	There is a taller adjacent building with an unanchored URM wall or unbraced URM parapet or chimney.		X	
	Other observed exterior nonstructural falling hazard:		X	
Interior	There are hollow clay tile or brick partitions at any stair or exit corridor.		X	
	Other observed interior nonstructural falling hazard:		X	

Estimated Nonstructural Seismic Performance (Check appropriate box and transfer to Level 1 form conclusions)
 Potential nonstructural hazards with significant threat to occupant life safety →Detailed Nonstructural Evaluation recommended
 Nonstructural hazards identified with significant threat to occupant life safety →But no Detailed Nonstructural Evaluation required
 Low or no nonstructural hazard threat to occupant life safety →No Detailed Nonstructural Evaluation required

Comments:



Address: 310 W. Padre St., Santa Barbara Ca
 Zip: 93105
 Other Identifiers: Schott Campus 0035.1 (from 2018 Fusion Report)
 Building Name: Schott Center Main - Rooms 1&2
 Use: Student Services
 Latitude: 34.42887 Longitude: -119.72010
 Ss: 2.219 S7: 0.797
 Screener(s): Sage Shingle/Dylan Thompson Date/Time: 08.24.2022/12:00pm

No. Stories: Above Grade: 1 Below Grade: n/a Year Built: 1948 EST
 Total Floor Area (sq. ft.): 980 Code Year: 1946
 Additions: None Yes, Year(s) Built: _____

Occupancy: Assembly Commercial Emer. Services Historic Shelter
 Industrial **Office** School Government
 Utility Warehouse Residential, # Units: _____

Soil Type: A B C D E F **DNK**
 Hard Avg Dense Stiff Soft Poor
 Rock Rock Soil Soil Soil Soil
 If DNK, assume Type D.

Geologic Hazards: Liquefaction: Yes/No **DNK** Landslide: Yes/No **DNK** Surf. Rupt.: Yes/No **DNK**

Adjacency: Pounding Falling Hazards from Taller Adjacent Building

Irregularities: Vertical (type/severity) _____
 Plan (type) _____

Exterior Falling Hazards: Unbraced Chimneys Heavy Cladding or Heavy Veneer
 Parapets Appendages
 Other: _____

COMMENTS:
 Single-story structure with wood-framed collar tied roof and wood-framed walls supported on a conventional concrete foundation system with slab-on-grade construction. Wood shearwall seismic system, with diagonal sheathing for shear resistance. 1x horizontal sheathing is used for the roof diaphragm.

Pounding potential occurs between student services and classroom 3 with the difference in roof levels greater than 2ft.

Site Conditions Observed:
 No observed signs of significant structural damage or deterioration.
 Additional sketches or comments on separate page



SKETCH

BASIC SCORE, MODIFIERS, AND FINAL LEVEL 1 SCORE, S_{L1}

FEMA BUILDING TYPE	Do Not Know	W1	W1A	W2	S1 (MRF)	S2 (BR)	S3 (LM)	S4 (RC SW)	S5 (URM INF)	C1 (MRF)	C2 (SW)	C3 (URM INF)	PC1 (TU)	PC2	RM1 (FD)	RM2 (RD)	URM	MH
Basic Score		2.1	1.9	1.8	1.5	1.4	1.6	1.4	1.2	1.0	1.2	0.9	1.1	1.0	1.1	1.1	0.9	1.1
Severe Vertical Irregularity, V _{L1}		-0.9	-0.9	-0.9	-0.8	-0.7	-0.8	-0.7	-0.7	-0.7	-0.8	-0.6	-0.7	-0.7	-0.7	-0.7	-0.6	NA
Moderate Vertical Irregularity, V _{L1}		-0.6	-0.5	-0.5	-0.4	-0.4	-0.5	-0.4	-0.3	-0.4	-0.4	-0.3	-0.4	-0.4	-0.4	-0.4	-0.3	NA
Plan Irregularity, P _{L1}		-0.7	-0.7	-0.6	-0.5	-0.5	-0.6	-0.4	-0.4	-0.4	-0.5	-0.3	-0.5	-0.4	-0.4	-0.4	-0.3	NA
Pre-Code		-0.3	-0.3	-0.3	-0.3	-0.2	-0.3	-0.2	-0.1	-0.1	-0.2	0.0	-0.2	-0.1	-0.2	-0.2	0.0	0.0
Post-Benchmark		1.9	1.9	2.0	1.0	1.1	1.1	1.5	NA	1.4	1.7	NA	1.5	1.7	1.6	1.6	NA	0.5
Soil Type A or B		0.5	0.5	0.4	0.3	0.3	0.4	0.3	0.2	0.2	0.3	0.1	0.3	0.2	0.3	0.3	0.1	0.1
Soil Type E (1-3 stories)		0.0	-0.2	-0.4	-0.3	-0.2	-0.2	-0.2	-0.1	-0.1	-0.2	0.0	-0.2	-0.1	-0.2	-0.2	0.0	-0.1
Soil Type E (> 3 stories)		-0.4	-0.4	-0.4	-0.3	-0.3	NA	-0.3	-0.1	-0.1	-0.3	-0.1	NA	-0.1	-0.2	-0.2	0.0	NA
Minimum Score, S _{MIN}		0.7	0.7	0.7	0.5	0.5	0.5	0.5	0.5	0.3	0.3	0.3	0.2	0.2	0.3	0.3	0.2	1.0

FINAL LEVEL 1 SCORE, S_{L1} ≥ S_{MIN}: **2.1**

EXTENT OF REVIEW
 Exterior: Partial All Sides Aerial
 Interior: None Visible Entered
 Drawings Reviewed: Yes No
 Soil Type Source: DNK
 Geologic Hazards Source: DNK
 Contact Person: Robert Morales

OTHER HAZARDS
 Are There Hazards That Trigger A Detailed Structural Evaluation?
 Pounding potential (unless S_{L2} > cut-off, if known)
 Falling hazards from taller adjacent building
 Geologic hazards or Soil Type F
 Significant damage/deterioration to the structural system

ACTION REQUIRED
 Detailed Structural Evaluation Required?
 Yes, unknown FEMA building type or other building
 Yes, score less than cut-off
 Yes, other hazards present
 No
 Detailed Nonstructural Evaluation Recommended? (check one)
 Yes, nonstructural hazards identified that should be evaluated
 No, nonstructural hazards exist that may require mitigation, but a detailed evaluation is not necessary
 No, no nonstructural hazards identified DNK

See Final Report for Discussion & Conclusions

Where information cannot be verified, screener shall note the following: EST = Estimated or unreliable data OR DNK = Do Not Know

Legend: MRF = Moment-resisting frame RC = Reinforced concrete URM INF = Unreinforced masonry infill MH = Manufactured Housing FD = Flexible diaphragm
 BR = Braced frame SW = Shear wall TU = Tilt up LM = Light metal RD = Rigid diaphragm



T&S/DRT: Limited clear distance to adjacent building and building end condition cause a potential for pounding

Clearance to Adjacent Structure



Address: 310 W. Padre St., Santa Barbara Ca
 Zip: 93105
 Other Identifiers: Schott Campus 0036 (from 2018 Fusion Report)
 Building Name: 21 - Kiln Building
 Use: Ceramics Kiln Room
 Latitude: 34.42849 Longitude: -119.72109
 Ss: 2.223 S1: 0.798
 Screener(s): Sage Shingle/Dylan Thompson Date/Time: 08.24.2022/12:00pm

No. Stories: Above Grade: 1 Below Grade: n/a Year Built: 1981 EST
 Total Floor Area (sq. ft.): 555 Code Year: 1979
 Additions: None Yes, Year(s) Built: _____

Occupancy: Assembly Commercial Emer. Services Historic Shelter
 Industrial Office School Government
 Utility Warehouse Residential, # Units: _____

Soil Type: A B C D E F DNK
 Hard Avg Dense Stiff Soft Poor If DNK, assume Type D.
 Rock Rock Soil Soil Soil Soil


Geologic Hazards: Liquefaction: Yes/No DNK Landslide: Yes/No DNK Surf. Rupt.: Yes/No DNK

Adjacency: Pounding Falling Hazards from Taller Adjacent Building

Irregularities: Vertical (type/severity) moderate*
 Plan (type) _____

Exterior Falling Hazards: Unbraced Chimneys Heavy Cladding or Heavy Veneer
 Parapets Appendages
 Other: _____

COMMENTS:
 Single-story structure with wood-framed roof and wood-framed walls supported on a conventional concrete foundation system with slab-on-grade construction. Wood shearwall seismic system, with stucco for shear resistance. 1x diagonal sheathing is assumed for the roof diaphragm.
 Site Conditions Observed:
 The building is physically connected to the adjacent structure at the roof causing a pounding potential.
 *The north-east face of the structure has multiple openings (clerestory windows) leaving little to none shear resistance.
 Additional sketches or comments on separate page



SKETCH

BASIC SCORE, MODIFIERS, AND FINAL LEVEL 1 SCORE, S_{L1}

FEMA BUILDING TYPE	Do Not Know	W1	W1A	W2	S1 (MRF)	S2 (BR)	S3 (LM)	S4 (RC SW)	S5 (URM INF)	C1 (MRF)	C2 (SW)	C3 (URM INF)	PC1 (TU)	PC2	RM1 (FD)	RM2 (RD)	URM	MH
Basic Score		2.1	1.9	1.8	1.5	1.4	1.6	1.4	1.2	1.0	1.2	0.9	1.1	1.0	1.1	1.1	0.9	1.1
Severe Vertical Irregularity, V _{L1}		-0.9	-0.9	-0.9	-0.8	-0.7	-0.8	-0.7	-0.7	-0.7	-0.8	-0.6	-0.7	-0.7	-0.7	-0.7	-0.6	NA
Moderate Vertical Irregularity, V _{L1}		-0.6	-0.5	-0.5	-0.4	-0.4	-0.5	-0.4	-0.3	-0.4	-0.4	-0.3	-0.4	-0.4	-0.4	-0.4	-0.3	NA
Plan Irregularity, P _{L1}		-0.7	-0.7	-0.6	-0.5	-0.5	-0.6	-0.4	-0.4	-0.4	-0.5	-0.3	-0.5	-0.4	-0.4	-0.4	-0.3	NA
Pre-Code		-0.3	-0.3	-0.3	-0.3	-0.2	-0.3	-0.2	-0.1	-0.1	-0.2	0.0	-0.2	-0.1	-0.2	-0.2	0.0	0.0
Post-Benchmark		1.9	1.9	2.0	1.0	1.1	1.1	1.5	NA	1.4	1.7	NA	1.5	1.7	1.6	1.6	NA	0.5
Soil Type A or B		0.5	0.5	0.4	0.3	0.3	0.4	0.3	0.2	0.2	0.3	0.1	0.3	0.2	0.3	0.3	0.1	0.1
Soil Type E (1-3 stories)		0.0	-0.2	-0.4	-0.3	-0.2	-0.2	-0.2	-0.1	-0.1	-0.2	0.0	-0.2	-0.1	-0.2	-0.2	0.0	-0.1
Soil Type E (> 3 stories)		-0.4	-0.4	-0.4	-0.3	-0.3	NA	-0.3	-0.1	-0.1	-0.3	-0.1	NA	-0.1	-0.2	-0.2	0.0	NA
Minimum Score, S _{MIN}		0.7	0.7	0.7	0.5	0.5	0.5	0.5	0.5	0.3	0.3	0.3	0.2	0.2	0.3	0.3	0.2	1.0

FINAL LEVEL 1 SCORE, S_{L1} ≥ S_{MIN}: 1.5

<p>EXTENT OF REVIEW</p> <p>Exterior: <input type="checkbox"/> Partial <input checked="" type="checkbox"/> All Sides <input type="checkbox"/> Aerial Interior: <input type="checkbox"/> None <input type="checkbox"/> Visible <input checked="" type="checkbox"/> Entered Drawings Reviewed: <input checked="" type="checkbox"/> Yes <input type="checkbox"/> No Soil Type Source: DNK Geologic Hazards Source: DNK Contact Person: Robert Morales</p> <p>LEVEL 2 SCREENING PERFORMED?</p> <p><input type="checkbox"/> Yes, Final Level 2 Score, S_{L2} _____ <input checked="" type="checkbox"/> No Nonstructural hazards? <input type="checkbox"/> Yes <input checked="" type="checkbox"/> No</p>	<p>OTHER HAZARDS</p> <p>Are There Hazards That Trigger A Detailed Structural Evaluation?</p> <p><input checked="" type="checkbox"/> Pounding potential (unless S_{L2} > cut-off, if known) <input type="checkbox"/> Falling hazards from taller adjacent building <input type="checkbox"/> Geologic hazards or Soil Type F <input type="checkbox"/> Significant damage/deterioration to the structural system</p>	<p>ACTION REQUIRED</p> <p>Detailed Structural Evaluation Required?</p> <p><input type="checkbox"/> Yes, unknown FEMA building type or other building <input checked="" type="checkbox"/> Yes, score less than cut-off <input type="checkbox"/> Yes, other hazards present <input type="checkbox"/> No</p> <p style="text-align: center; border: 1px solid red; padding: 5px;">See Final Report for Discussion & Conclusions</p> <p>Detailed Nonstructural Evaluation Recommended? (check one)</p> <p><input type="checkbox"/> Yes, nonstructural hazards identified that should be evaluated <input type="checkbox"/> No, nonstructural hazards exist that may require mitigation, but a detailed evaluation is not necessary <input checked="" type="checkbox"/> No, no nonstructural hazards identified <input type="checkbox"/> DNK</p>
--	--	--

Where information cannot be verified, screener shall note the following: EST = Estimated or unreliable data OR DNK = Do Not Know

Legend: MRF = Moment-resisting frame RC = Reinforced concrete URM INF = Unreinforced masonry infill MH = Manufactured Housing FD = Flexible diaphragm
 BR = Braced frame SW = Shear wall TU = Tilt up LM = Light metal RD = Rigid diaphragm

PROJECT: 220014 – SBCC Seismic Survey

DATE: 08/24/2022

SUBJECT: 36 - Kiln Building



T&S/DRT: limited shear resistance in this wall with clerestory windows causing moderate vertical irregularity

North-East Facing Wall



T&S/DRT: Limited clear distance to adjacent building and building end condition cause a potential for pounding

South-East Facing Wall



Address: 310 W. Padre St., Santa Barbara Ca
Zip: 93105
Other Identifiers: Schott Campus 0037-0039 (from 2018 Fusion Report)
Building Name: 32, 33, 34 - Ceramics Lab (Wet/Dry) & Grounds 5
Use: Ceramics Laboratory
Latitude: 34.42841 **Longitude:** -119.72117
Ss: 2.223 **Sr:** 0.798
 Screener(s): Sage Shingle/Dylan Thompson **Date/Time:** 08.24.2022/12:00pm

No. Stories: Above Grade: 1 Below Grade: n/a **Year Built:** 1953 EST
Total Floor Area (sq. ft.): 2,180 **Code Year:** 1952
Additions: None Yes, Year(s) Built: 1997 (Est.)
Occupancy: Assembly Commercial Emer. Services Historic Shelter
 Industrial Office School Government
 Utility Warehouse Residential, # Units: _____

Soil Type: A B C D E F DNK
 Hard Avg Dense Stiff Soft Poor If DNK, assume Type D.
 Rock Rock Soil Soil Soil Soil

Geologic Hazards: Liquefaction: Yes/No DNK Landslide: Yes/No DNK Surf. Rupt.: Yes/No DNK

Adjacency: Pounding Falling Hazards from Taller Adjacent Building

Irregularities: Vertical (type/severity) moderate*
 Plan (type)

Exterior Falling Hazards: Unbraced Chimneys Heavy Cladding or Heavy Veneer
 Parapets Appendages
 Other: _____

COMMENTS:
 Two single-story buildings (38 & 39) with wood roof infill between (37) to create a single structure, with wood-framed roofs and wood-framed walls supported on a conventional concrete foundation system with slab-on-grade construction. Wood shearwall seismic system, with diagonal sheathing or plywood for shear resistance. 1x diagonal sheathing is used for the roof diaphragm for building 38, 1x horizontal sheathing for building 39, and plywood for building 37.

Site Conditions Observed:
 Damage to sill plate and wall sheathing was encountered.
 *Exterior walls shared between building 38 & the Kiln building and building 37 & 39 have large wood framed single-pane, painted window walls. Additionally, gable walls that connect to roof on north and south faces are open, resulting in a lack of shear resistance in both directions.

Additional sketches or comments on separate page



SKETCH

BASIC SCORE, MODIFIERS, AND FINAL LEVEL 1 SCORE, S_{L1}

FEMA BUILDING TYPE	Do Not Know	W1	W1A	W2	S1 (MRF)	S2 (BR)	S3 (LM)	S4 (RC SW)	S5 (URM INF)	C1 (MRF)	C2 (SW)	C3 (URM INF)	PC1 (TU)	PC2	RM1 (FD)	RM2 (RD)	URM	MH
Basic Score	2.1	1.9	1.8	1.5	1.4	1.6	1.4	1.2	1.0	1.2	0.9	1.1	1.0	1.1	1.1	1.1	0.9	1.1
Severe Vertical Irregularity, V _{L1}	-0.9	-0.9	-0.9	-0.8	-0.7	-0.8	-0.7	-0.7	-0.7	-0.7	-0.8	-0.6	-0.7	-0.7	-0.7	-0.7	-0.6	NA
Moderate Vertical Irregularity, V _{L1}	-0.6	-0.5	-0.5	-0.4	-0.4	-0.5	-0.4	-0.3	-0.4	-0.4	-0.3	-0.4	-0.4	-0.4	-0.4	-0.4	-0.3	NA
Plan Irregularity, P _{L1}	-0.7	-0.7	-0.6	-0.5	-0.5	-0.6	-0.4	-0.4	-0.4	-0.4	-0.5	-0.3	-0.5	-0.4	-0.4	-0.4	-0.3	NA
Pre-Code	-0.3	-0.3	-0.3	-0.3	-0.2	-0.3	-0.2	-0.1	-0.1	-0.2	0.0	-0.2	-0.1	-0.2	-0.2	-0.2	0.0	0.0
Post-Benchmark	1.9	1.9	2.0	1.0	1.1	1.1	1.5	NA	1.4	1.7	NA	1.5	1.7	1.6	1.6	NA	0.5	
Soil Type A or B	0.5	0.5	0.4	0.3	0.3	0.4	0.3	0.2	0.2	0.3	0.1	0.3	0.2	0.3	0.3	0.1	0.1	
Soil Type E (1-3 stories)	0.0	-0.2	-0.4	-0.3	-0.2	-0.2	-0.2	-0.1	-0.1	-0.2	0.0	-0.2	-0.1	-0.2	-0.2	0.0	-0.1	
Soil Type E (> 3 stories)	-0.4	-0.4	-0.4	-0.3	-0.3	NA	-0.3	-0.1	-0.1	-0.3	-0.1	NA	-0.1	-0.2	-0.2	0.0	NA	
Minimum Score, S _{MIN}	0.7	0.7	0.7	0.5	0.5	0.5	0.5	0.5	0.3	0.3	0.3	0.2	0.2	0.3	0.3	0.2	1.0	

FINAL LEVEL 1 SCORE, S_{L1} ≥ S_{MIN}: 1.5

EXTENT OF REVIEW
Exterior: Partial All Sides Aerial
Interior: None Visible Entered
Drawings Reviewed: Yes No
Soil Type Source: DNK
Geologic Hazards Source: DNK
Contact Person: Robert Morales

OTHER HAZARDS
Are There Hazards That Trigger A Detailed Structural Evaluation?
 Pounding potential (unless S_{L2} > cut-off, if known)
 Falling hazards from taller adjacent building
 Geologic hazards or Soil Type F
 Significant damage/deterioration to the structural system

ACTION REQUIRED
Detailed Structural Evaluation Required?
 Yes, unknown FEMA building type or other building
 Yes, score less than cut-off
 Yes, other hazards present
 No
Detailed Nonstructural Evaluation Recommended? (check one)
 Yes, nonstructural hazards identified that should be evaluated
 No, nonstructural hazards exist that may require mitigation, but a detailed evaluation is not necessary
 No, no nonstructural hazards identified DNK

See Final Report for Discussion & Conclusions

Where information cannot be verified, screener shall note the following: EST = Estimated or unreliable data OR DNK = Do Not Know

Legend: MRF = Moment-resisting frame RC = Reinforced concrete URM INF = Unreinforced masonry infill MH = Manufactured Housing FD = Flexible diaphragm
 BR = Braced frame SW = Shear wall TU = Tilt up LM = Light metal RD = Rigid diaphragm



Building 37 - Damage to Sill Plate



Building 37 - Damage to Exterior Wall Sheathing



Address: 310 W. Padre St., Santa Barbara Ca
 Zip: 93105
 Other Identifiers: Schott Campus 0041 (from 2018 Fusion Report)
 Building Name: Relocatable Classroom 28
 Use: Classroom
 Latitude: 34.42848 Longitude: -119.72087
 Ss: 2.222 S7: 0.798
 Screener(s): Sage Shingle/Dylan Thompson Date/Time: 08.24.2022/12:00pm

No. Stories: Above Grade: 1 Below Grade: n/a Year Built: 1996 EST
 Total Floor Area (sq. ft.): 960 Code Year: 1994
 Additions: None Yes, Year(s) Built: _____
 Occupancy: Assembly Commercial Emer. Services Historic Shelter
 Industrial Office School Government
 Utility Warehouse Residential, # Units: _____

Soil Type: A B C D E F DNK
 Hard Rock Avg Rock Dense Soil Stiff Soil Soft Soil Poor Soil
 If DNK, assume Type D.

Geologic Hazards: Liquefaction: Yes/No DNK Landslide: Yes/No DNK Surf. Rupt.: Yes/No DNK

Adjacency: Pounding Falling Hazards from Taller Adjacent Building

Irregularities: Vertical (type/severity) _____
 Plan (type) _____

Exterior Falling Hazards: Unbraced Chimneys Heavy Cladding or Heavy Veneer
 Parapets Appendages
 Other: _____

COMMENTS:
 Single-story modular structure, with light-gage metal framed roofs and walls supported on pressure treated lumber plates on grade. Metal stud shearwall seismic system, with plywood for shear resistance. Interlocking standing seam panels roof diaphragm. DSA approval was found on as-built plans.
 Site Conditions Observed:
 Significant deterioration of the plywood perimeter skirting. The metal framing just above the wood sill shows signs of "squishing" from vertical loading.
 Additional sketches or comments on separate page



SKETCH

BASIC SCORE, MODIFIERS, AND FINAL LEVEL 1 SCORE, S_{L1}

FEMA BUILDING TYPE	Do Not Know	W1	W1A	W2	S1 (MRF)	S2 (BR)	S3 (LM)	S4 (RC SW)	S5 (URM INF)	C1 (MRF)	C2 (SW)	C3 (URM INF)	PC1 (TU)	PC2	RM1 (FD)	RM2 (RD)	URM	MH
Basic Score		2.1	1.9	1.8	1.5	1.4	1.6	1.4	1.2	1.0	1.2	0.9	1.1	1.0	1.1	1.1	0.9	1.1
Severe Vertical Irregularity, V _{L1}		-0.9	-0.9	-0.9	-0.8	-0.7	-0.8	-0.7	-0.7	-0.7	-0.8	-0.6	-0.7	-0.7	-0.7	-0.7	-0.6	NA
Moderate Vertical Irregularity, V _{L1}		-0.6	-0.5	-0.5	-0.4	-0.4	-0.5	-0.4	-0.3	-0.4	-0.4	-0.3	-0.4	-0.4	-0.4	-0.4	-0.3	NA
Plan Irregularity, P _{L1}		-0.7	-0.7	-0.6	-0.5	-0.5	-0.6	-0.4	-0.4	-0.4	-0.5	-0.3	-0.5	-0.4	-0.4	-0.4	-0.3	NA
Pre-Code		-0.3	-0.3	-0.3	-0.3	-0.2	-0.3	-0.2	-0.1	-0.1	-0.2	0.0	-0.2	-0.1	-0.2	-0.2	0.0	0.0
Post-Benchmark		1.9	1.9	2.0	1.0	1.1	1.1	1.5	NA	1.4	1.7	NA	1.5	1.7	1.6	1.6	NA	0.5
Soil Type A or B		0.5	0.5	0.4	0.3	0.3	0.4	0.3	0.2	0.2	0.3	0.1	0.3	0.2	0.3	0.3	0.1	0.1
Soil Type E (1-3 stories)		0.0	-0.2	-0.4	-0.3	-0.2	-0.2	-0.2	-0.1	-0.1	-0.2	0.0	-0.2	-0.1	-0.2	-0.2	0.0	-0.1
Soil Type E (> 3 stories)		-0.4	-0.4	-0.4	-0.3	-0.3	NA	-0.3	-0.1	-0.1	-0.3	-0.1	NA	-0.1	-0.2	-0.2	0.0	NA
Minimum Score, S _{MIN}		0.7	0.7	0.7	0.5	0.5	0.5	0.5	0.5	0.3	0.3	0.3	0.2	0.2	0.3	0.3	0.2	1.0

FINAL LEVEL 1 SCORE, S_{L1} ≥ S_{MIN}:

1.6

EXTENT OF REVIEW

Exterior: Partial All Sides Aerial
 Interior: None Visible Entered
 Drawings Reviewed: Yes No
 Soil Type Source: DNK
 Geologic Hazards Source: DNK
 Contact Person: Robert Morales

OTHER HAZARDS

Are There Hazards That Trigger A Detailed Structural Evaluation?
 Pounding potential (unless S_{L2} > cut-off, if known)
 Falling hazards from taller adjacent building
 Geologic hazards or Soil Type F
 Significant damage/deterioration to the structural system

ACTION REQUIRED

Detailed Structural Evaluation Required?
 Yes, unknown FEMA building type or other building
 Yes, score less than cut-off
 Yes, other hazards present
 No
 See Final Report for Discussion & Conclusions
 Detailed Nonstructural Evaluation Recommended? (check one)
 Yes, nonstructural hazards identified that should be evaluated
 No, nonstructural hazards exist that may require mitigation, but a detailed evaluation is not necessary
 No, no nonstructural hazards identified DNK

LEVEL 2 SCREENING PERFORMED?

Yes, Final Level 2 Score, S_{L2} _____ No
 Nonstructural hazards? Yes No

Where information cannot be verified, screener shall note the following: EST = Estimated or unreliable data OR DNK = Do Not Know

Legend: MRF = Moment-resisting frame RC = Reinforced concrete URM INF = Unreinforced masonry infill MH = Manufactured Housing FD = Flexible diaphragm
 BR = Braced frame SW = Shear wall TU = Tilt up LM = Light metal RD = Rigid diaphragm



Damage to Plywood Skirting



Damage to Metal Framing @ Foundation



Address: 310 W. Padre St., Santa Barbara Ca
Zip: 93105
Other Identifiers: Schott Campus 0042 (from 2018 Fusion Report)
Building Name: Relocatable Classroom 29
Use: Classroom
Latitude: 34.42853 **Longitude:** -119.72081
Ss: 2.222 **Sr:** 0.798
 Screener(s): Sage Shingle/Dylan Thompson **Date/Time:** 08.24.2022/12:00pm

No. Stories: Above Grade: 1 Below Grade: n/a **Year Built:** 2006 EST
Total Floor Area (sq. ft.): 960 **Code Year:** 1997
Additions: None Yes, Year(s) Built: _____

Occupancy: Assembly Commercial Emer. Services Historic Shelter
Industrial Office School Government
Utility Warehouse Residential, # Units: _____

Soil Type: A B C D E F DNK
Hard Avg Dense Stiff Soft Poor
Rock Rock Soil Soil Soil Soil
If DNK, assume Type D.

Geologic Hazards: Liquefaction: Yes/No DNK Landslide: Yes/No DNK Surf. Rupt.: Yes/No DNK

Adjacency: Pounding Falling Hazards from Taller Adjacent Building


Irregularities: Vertical (type/severity) _____
 Plan (type) _____

Exterior Falling Hazards: Unbraced Chimneys Heavy Cladding or Heavy Veneer
 Parapets Appendages
 Other: _____

COMMENTS:
Single-story modular structure, with light-gage metal framed roofs and walls supported on pressure treated lumber plates on grade. Metal stud shearwall seismic system, with plywood for shear resistance. Plywood for roof diaphragm. DSA approval was found on as-built plans.

Site Conditions Observed:
Significant deterioration of the plywood perimeter skirting. Significant deterioration of plywood roof sheathing at rear roof overhang.

 Additional sketches or comments on separate page



SKETCH

BASIC SCORE, MODIFIERS, AND FINAL LEVEL 1 SCORE, S_{L1}

FEMA BUILDING TYPE	Do Not Know	W1	W1A	W2	S1 (MRF)	S2 (BR)	S3 (LM)	S4 (RC SW)	S5 (URM INF)	C1 (MRF)	C2 (SW)	C3 (URM INF)	PC1 (TU)	PC2	RM1 (FD)	RM2 (RD)	URM	MH
Basic Score		2.1	1.9	1.8	1.5	1.4	1.6	1.4	1.2	1.0	1.2	0.9	1.1	1.0	1.1	1.1	0.9	1.1
Severe Vertical Irregularity, V_{L1}		-0.9	-0.9	-0.9	-0.8	-0.7	-0.8	-0.7	-0.7	-0.7	-0.8	-0.6	-0.7	-0.7	-0.7	-0.7	-0.6	NA
Moderate Vertical Irregularity, V_{L1}		-0.6	-0.5	-0.5	-0.4	-0.4	-0.5	-0.4	-0.3	-0.4	-0.4	-0.3	-0.4	-0.4	-0.4	-0.4	-0.3	NA
Plan Irregularity, Pl_1		-0.7	-0.7	-0.6	-0.5	-0.5	-0.6	-0.4	-0.4	-0.4	-0.5	-0.3	-0.5	-0.4	-0.4	-0.4	-0.3	NA
Pre-Code		-0.3	-0.3	-0.3	-0.3	-0.2	-0.3	-0.2	-0.1	-0.1	-0.2	0.0	-0.2	-0.1	-0.2	-0.2	0.0	0.0
Post-Benchmark		1.9	1.9	2.0	1.0	1.1	1.1	1.5	NA	1.4	1.7	NA	1.5	1.7	1.6	1.6	NA	0.5
Soil Type A or B		0.5	0.5	0.4	0.3	0.3	0.4	0.3	0.2	0.2	0.3	0.1	0.3	0.2	0.3	0.3	0.1	0.1
Soil Type E (1-3 stories)		0.0	-0.2	-0.4	-0.3	-0.2	-0.2	-0.2	-0.1	-0.1	-0.2	0.0	-0.2	-0.1	-0.2	-0.2	0.0	-0.1
Soil Type E (> 3 stories)		-0.4	-0.4	-0.4	-0.3	-0.3	NA	-0.3	-0.1	-0.1	-0.3	-0.1	NA	-0.1	-0.2	-0.2	0.0	NA
Minimum Score, S_{MIN}		0.7	0.7	0.7	0.5	0.5	0.5	0.5	0.5	0.3	0.3	0.3	0.2	0.2	0.3	0.3	0.2	1.0

FINAL LEVEL 1 SCORE, $S_{L1} \geq S_{MIN}$: 1.6

EXTENT OF REVIEW
Exterior: Partial All Sides Aerial
Interior: None Visible Entered
Drawings Reviewed: Yes No
Soil Type Source: DNK
Geologic Hazards Source: DNK
Contact Person: Robert Morales

OTHER HAZARDS
Are There Hazards That Trigger A Detailed Structural Evaluation?
 Pounding potential (unless $S_{L2} >$ cut-off, if known)
 Falling hazards from taller adjacent building
 Geologic hazards or Soil Type F
 Significant damage/deterioration to the structural system

ACTION REQUIRED
Detailed Structural Evaluation Required?
 Yes, unknown FEMA building type or other building
 Yes, score less than cut-off
 Yes, other hazards present
 No
See Final Report for Discussion & Conclusions
Detailed Nonstructural Evaluation Recommended? (check one)
 Yes, nonstructural hazards identified that should be evaluated
 No, nonstructural hazards exist that may require mitigation, but a detailed evaluation is not necessary
 No, no nonstructural hazards identified DNK

LEVEL 2 SCREENING PERFORMED?
 Yes, Final Level 2 Score, S_{L2} _____ No
Nonstructural hazards? Yes No

Where information cannot be verified, screener shall note the following: EST = Estimated or unreliable data OR DNK = Do Not Know

Legend: MRF = Moment-resisting frame RC = Reinforced concrete URM INF = Unreinforced masonry infill MH = Manufactured Housing FD = Flexible diaphragm
BR = Braced frame SW = Shear wall TU = Tilt up LM = Light metal RD = Rigid diaphragm



Damage to Plywood Skirting



Damage to Plywood Roof Sheathing



Address: 310 W. Padre St., Santa Barbara Ca
Zip: 93105
Other Identifiers: Schott Campus 0043 (from 2018 Fusion Report)
Building Name: Relocatable Classroom 30
Use: Classroom
Latitude: 34.42859 **Longitude:** -119.72075
Ss: 2.221 **Sr:** 0.798
 Screener(s): Sage Shingle/Dylan Thompson **Date/Time:** 08.24.2022/12:00pm

No. Stories: Above Grade: 1 Below Grade: n/a **Year Built:** 2006 EST
Total Floor Area (sq. ft.): 960 **Code Year:** 1997
Additions: None Yes, Year(s) Built: _____

Occupancy: Assembly Commercial Emer. Services Historic Shelter
 Industrial Office School Government
 Utility Warehouse Residential, # Units: _____

Soil Type: A B C D E F DNK
 Hard Avg Dense Stiff Soft Poor If DNK, assume Type D.
 Rock Rock Soil Soil Soil Soil

Geologic Hazards: Liquefaction: Yes/No DNK Landslide: Yes/No DNK Surf. Rupt.: Yes/No DNK

Adjacency: Pounding Falling Hazards from Taller Adjacent Building

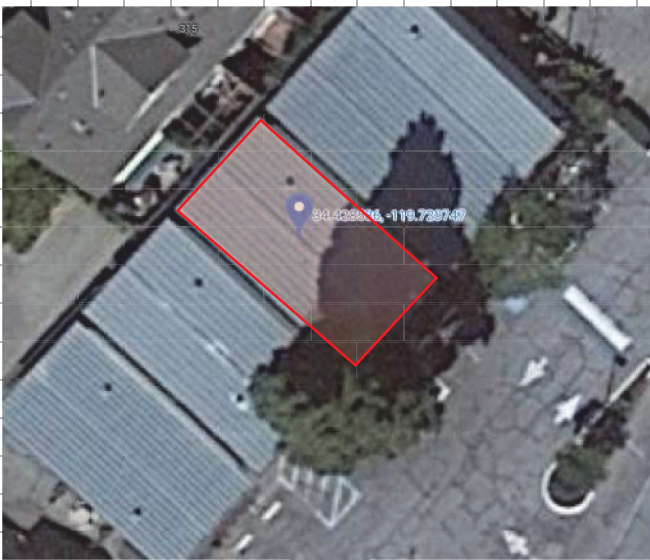
Irregularities: Vertical (type/severity) _____
 Plan (type) _____

Exterior Falling Hazards: Unbraced Chimneys Heavy Cladding or Heavy Veneer
 Parapets Appendages
 Other: _____

COMMENTS:
 Single-story modular structure, with light-gage metal framed roofs and walls supported on pressure treated lumber plates on grade. Metal stud shearwall seismic system, with plywood for shear resistance. Plywood for roof diaphragm. DSA approval was found on as-built plans.

Site Conditions Observed:
 Significant deterioration of the plywood perimeter skirting and wood sill.

Additional sketches or comments on separate page



SKETCH

BASIC SCORE, MODIFIERS, AND FINAL LEVEL 1 SCORE, S_{L1}

FEMA BUILDING TYPE	Do Not Know	W1	W1A	W2	S1 (MRF)	S2 (BR)	S3 (LM)	S4 (RC SW)	S5 (URM INF)	C1 (MRF)	C2 (SW)	C3 (URM INF)	PC1 (TU)	PC2	RM1 (FD)	RM2 (RD)	URM	MH
Basic Score		2.1	1.9	1.8	1.5	1.4	1.6	1.4	1.2	1.0	1.2	0.9	1.1	1.0	1.1	1.1	0.9	1.1
Severe Vertical Irregularity, V _{L1}		-0.9	-0.9	-0.9	-0.8	-0.7	-0.8	-0.7	-0.7	-0.7	-0.8	-0.6	-0.7	-0.7	-0.7	-0.7	-0.6	NA
Moderate Vertical Irregularity, V _{L1}		-0.6	-0.5	-0.5	-0.4	-0.4	-0.5	-0.4	-0.3	-0.4	-0.4	-0.3	-0.4	-0.4	-0.4	-0.4	-0.3	NA
Plan Irregularity, P _{L1}		-0.7	-0.7	-0.6	-0.5	-0.5	-0.6	-0.4	-0.4	-0.4	-0.5	-0.3	-0.5	-0.4	-0.4	-0.4	-0.3	NA
Pre-Code		-0.3	-0.3	-0.3	-0.3	-0.2	-0.3	-0.2	-0.1	-0.1	-0.2	0.0	-0.2	-0.1	-0.2	-0.2	0.0	0.0
Post-Benchmark		1.9	1.9	2.0	1.0	1.1	1.1	1.5	NA	1.4	1.7	NA	1.5	1.7	1.6	1.6	NA	0.5
Soil Type A or B		0.5	0.5	0.4	0.3	0.3	0.4	0.3	0.2	0.2	0.3	0.1	0.3	0.2	0.3	0.3	0.1	0.1
Soil Type E (1-3 stories)		0.0	-0.2	-0.4	-0.3	-0.2	-0.2	-0.2	-0.1	-0.1	-0.2	0.0	-0.2	-0.1	-0.2	-0.2	0.0	-0.1
Soil Type E (> 3 stories)		-0.4	-0.4	-0.4	-0.3	-0.3	NA	-0.3	-0.1	-0.1	-0.3	-0.1	NA	-0.1	-0.2	-0.2	0.0	NA
Minimum Score, S _{MIN}		0.7	0.7	0.7	0.5	0.5	0.5	0.5	0.5	0.3	0.3	0.3	0.2	0.2	0.3	0.3	0.2	1.0

FINAL LEVEL 1 SCORE, S_{L1} ≥ S_{MIN}:

1.6

<p>EXTENT OF REVIEW</p> <p>Exterior: <input type="checkbox"/> Partial <input checked="" type="checkbox"/> All Sides <input type="checkbox"/> Aerial Interior: <input type="checkbox"/> None <input type="checkbox"/> Visible <input checked="" type="checkbox"/> Entered Drawings Reviewed: <input checked="" type="checkbox"/> Yes <input type="checkbox"/> No Soil Type Source: DNK Geologic Hazards Source: DNK Contact Person: Robert Morales</p> <p>LEVEL 2 SCREENING PERFORMED?</p> <p><input type="checkbox"/> Yes, Final Level 2 Score, S_{L2} _____ <input checked="" type="checkbox"/> No Nonstructural hazards? <input type="checkbox"/> Yes <input checked="" type="checkbox"/> No</p>	<p>OTHER HAZARDS</p> <p>Are There Hazards That Trigger A Detailed Structural Evaluation?</p> <p><input type="checkbox"/> Pounding potential (unless S_{L2} > cut-off, if known) <input type="checkbox"/> Falling hazards from taller adjacent building <input type="checkbox"/> Geologic hazards or Soil Type F <input checked="" type="checkbox"/> Significant damage/deterioration to the structural system</p>	<p>ACTION REQUIRED</p> <p>Detailed Structural Evaluation Required?</p> <p><input type="checkbox"/> Yes, unknown FEMA building type or other building <input type="checkbox"/> Yes, score less than cut-off <input type="checkbox"/> Yes, other hazards present <input type="checkbox"/> No</p> <p style="text-align: center; border: 1px solid red; padding: 5px;">See Final Report for Discussion & Conclusions</p> <p>Detailed Nonstructural Evaluation Recommended? (check one)</p> <p><input type="checkbox"/> Yes, nonstructural hazards identified that should be evaluated <input type="checkbox"/> No, nonstructural hazards exist that may require mitigation, but a detailed evaluation is not necessary <input type="checkbox"/> No, no nonstructural hazards identified <input type="checkbox"/> DNK</p>
--	---	---

Where information cannot be verified, screener shall note the following: EST = Estimated or unreliable data OR DNK = Do Not Know

Legend: MRF = Moment-resisting frame RC = Reinforced concrete URM INF = Unreinforced masonry infill MH = Manufactured Housing FD = Flexible diaphragm
 BR = Braced frame SW = Shear wall TU = Tilt up LM = Light metal RD = Rigid diaphragm

PROJECT: 220014 – SBCC Seismic Survey

DATE: 08/24/2022

SUBJECT: 30 – Relocatable Classroom



Damage to Plywood Skirting/Wood Sill



Address: 310 W. Padre St., Santa Barbara Ca
Zip: 93105
Other Identifiers: Schott Campus 0044 (from 2018 Fusion Report)
Building Name: Relocatable Classroom 31
Use: Classroom
Latitude: 34.42865 **Longitude:** -119.72068
Ss: 2.221 **Sr:** 0.798
 Screener(s): Sage Shingle/Dylan Thompson **Date/Time:** 08.24.2022/12:00pm

No. Stories: Above Grade: 1 Below Grade: n/a **Year Built:** 2006 EST
Total Floor Area (sq. ft.): 1,440 **Code Year:** 1997
Additions: None Yes, Year(s) Built: _____

Occupancy: Assembly Commercial Emer. Services Historic Shelter
 Industrial Office School Government
 Utility Warehouse Residential, # Units: _____

Soil Type: A B C D E F DNK
 Hard Avg Dense Stiff Soft Poor
 Rock Rock Soil Soil Soil Soil
 If DNK, assume Type D.

Geologic Hazards: Liquefaction: Yes/No DNK Landslide: Yes/No DNK Surf. Rupt.: Yes/No DNK

Adjacency: Pounding Falling Hazards from Taller Adjacent Building

Irregularities: Vertical (type/severity) _____
 Plan (type) _____

Exterior Falling Hazards: Unbraced Chimneys Heavy Cladding or Heavy Veneer
 Parapets Appendages
 Other: _____

COMMENTS:
 Single-story modular structure, with light-gage metal framed roofs and walls supported on pressure treated lumber plates on grade. Metal stud shearwall seismic system, with plywood for shear resistance. Plywood for roof diaphragm. DSA approval was found on as-built plans.

 Site Conditions Observed:
 Significant deterioration of the plywood perimeter skirting and plywood roof sheathing at overhang.

 Additional sketches or comments on separate page



SKETCH

BASIC SCORE, MODIFIERS, AND FINAL LEVEL 1 SCORE, S_{L1}

FEMA BUILDING TYPE	Do Not Know	W1	W1A	W2	S1 (MRF)	S2 (BR)	S3 (LM)	S4 (RC SW)	S5 (URM INF)	C1 (MRF)	C2 (SW)	C3 (URM INF)	PC1 (TU)	PC2	RM1 (FD)	RM2 (RD)	URM	MH
Basic Score		2.1	1.9	1.8	1.5	1.4	1.6	1.4	1.2	1.0	1.2	0.9	1.1	1.0	1.1	1.1	0.9	1.1
Severe Vertical Irregularity, V _{L1}		-0.9	-0.9	-0.9	-0.8	-0.7	-0.8	-0.7	-0.7	-0.7	-0.8	-0.6	-0.7	-0.7	-0.7	-0.7	-0.6	NA
Moderate Vertical Irregularity, V _{L1}		-0.6	-0.5	-0.5	-0.4	-0.4	-0.5	-0.4	-0.3	-0.4	-0.4	-0.3	-0.4	-0.4	-0.4	-0.4	-0.3	NA
Plan Irregularity, P _{L1}		-0.7	-0.7	-0.6	-0.5	-0.5	-0.6	-0.4	-0.4	-0.4	-0.5	-0.3	-0.5	-0.4	-0.4	-0.4	-0.3	NA
Pre-Code		-0.3	-0.3	-0.3	-0.3	-0.2	-0.3	-0.2	-0.1	-0.1	-0.2	0.0	-0.2	-0.1	-0.2	-0.2	0.0	0.0
Post-Benchmark		1.9	1.9	2.0	1.0	1.1	1.1	1.5	NA	1.4	1.7	NA	1.5	1.7	1.6	1.6	NA	0.5
Soil Type A or B		0.5	0.5	0.4	0.3	0.3	0.4	0.3	0.2	0.2	0.3	0.1	0.3	0.2	0.3	0.3	0.1	0.1
Soil Type E (1-3 stories)		0.0	-0.2	-0.4	-0.3	-0.2	-0.2	-0.2	-0.1	-0.1	-0.2	0.0	-0.2	-0.1	-0.2	-0.2	0.0	-0.1
Soil Type E (> 3 stories)		-0.4	-0.4	-0.4	-0.3	-0.3	NA	-0.3	-0.1	-0.1	-0.3	-0.1	NA	-0.1	-0.2	-0.2	0.0	NA
Minimum Score, S _{MIN}		0.7	0.7	0.7	0.5	0.5	0.5	0.5	0.5	0.3	0.3	0.3	0.2	0.2	0.3	0.3	0.2	1.0

FINAL LEVEL 1 SCORE, S_{L1} ≥ S_{MIN}: 1.6

EXTENT OF REVIEW
Exterior: Partial All Sides Aerial
Interior: None Visible Entered
Drawings Reviewed: Yes No
Soil Type Source: DNK
Geologic Hazards Source: DNK
Contact Person: Robert Morales

OTHER HAZARDS
Are There Hazards That Trigger A Detailed Structural Evaluation?
 Pounding potential (unless S_{L2} > cut-off, if known)
 Falling hazards from taller adjacent building
 Geologic hazards or Soil Type F
 Significant damage/deterioration to the structural system

ACTION REQUIRED
Detailed Structural Evaluation Required?
 Yes, unknown FEMA building type or other building
 Yes, score less than cut-off
 Yes, other hazards present
 No

See Final Report for Discussion & Conclusions

Detailed Nonstructural Evaluation Recommended? (check one)
 Yes, nonstructural hazards identified that should be evaluated
 No, nonstructural hazards exist that may require mitigation, but a detailed evaluation is not necessary
 No, no nonstructural hazards identified DNK

LEVEL 2 SCREENING PERFORMED?
 Yes, Final Level 2 Score, S_{L2} _____ No
 Nonstructural hazards? Yes No

Where information cannot be verified, screener shall note the following: EST = Estimated or unreliable data OR DNK = Do Not Know

Legend: MRF = Moment-resisting frame RC = Reinforced concrete URM INF = Unreinforced masonry infill MH = Manufactured Housing FD = Flexible diaphragm
 BR = Braced frame SW = Shear wall TU = Tilt up LM = Light metal RD = Rigid diaphragm

PROJECT: 220014 – SBCC Seismic Survey

DATE: 08/24/2022

SUBJECT: 31 – Relocatable Classroom



Damage to Plywood Skirting



Damage to Plywood Roof Sheathing



Address: 310 W. Padre St., Santa Barbara Ca
Zip: 93105
Other Identifiers: Schott Campus 0045 (from 2018 Fusion Report)
Building Name: Maintenance Garage
Use: Facilities Storage
Latitude: 34.42830 Longitude: -119.72130
Ss: 2.224 S7: 0.798
Screener(s): Sage Shingle/Dylan Thompson Date/Time: 08.24.2022/12:00pm

No. Stories: Above Grade: 1 Below Grade: n/a Year Built: 1987 EST
Total Floor Area (sq. ft.): 808 Code Year: 1985
Additions: None Yes, Year(s) Built:

Occupancy: Assembly Commercial Emer. Services Historic Shelter
Industrial Office School Government
Utility Warehouse Residential, # Units:

Soil Type: A B C D E F DNK
Hard Avg Dense Stiff Soft Poor If DNK, assume Type D.
Rock Rock Soil Soil Soil Soil

Geologic Hazards: Liquefaction: Yes/No DNK Landslide: Yes/No DNK Surf. Rupt.: Yes/No DNK

Adjacency: Pounding Falling Hazards from Taller Adjacent Building

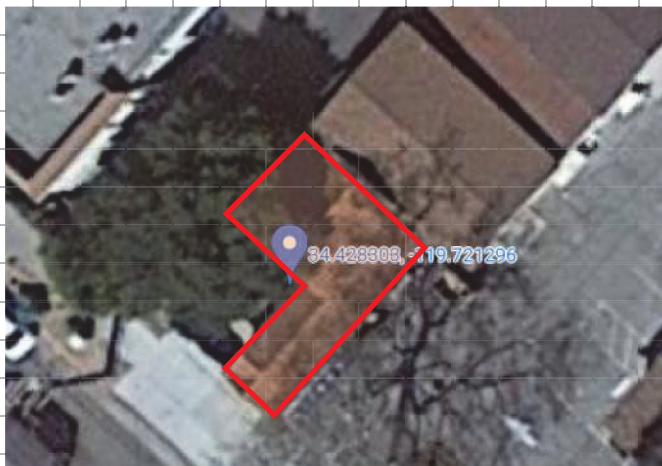
Irregularities: Vertical (type/severity)
 Plan (type) Re-Entrant Corner

Exterior Falling Hazards: Unbraced Chimneys Heavy Cladding or Heavy Veneer
 Parapets Appendages
 Other:

COMMENTS:
Single-story structure with wood framed roofs and reinforced masonry walls supported on a conventional concrete foundation system with slab-on-grade construction. Reinforced masonry shearwall seismic system. Plywood for roof diaphragm.

Site Conditions Observed:
Limited shear transfers from the roof to the masonry walls was observed. The limited clearance to the adjacent structure, along with being the end building, cause the potential for pounding.

Additional sketches or comments on separate page



SKETCH

BASIC SCORE, MODIFIERS, AND FINAL LEVEL 1 SCORE, S_{L1}

FEMA BUILDING TYPE	Do Not Know	W1	W1A	W2	S1 (MRF)	S2 (BR)	S3 (LM)	S4 (RC SW)	S5 (URM INF)	C1 (MRF)	C2 (SW)	C3 (URM INF)	PC1 (TU)	PC2	RM1 (FD)	RM2 (RD)	URM	MH
Basic Score		2.1	1.9	1.8	1.5	1.4	1.6	1.4	1.2	1.0	1.2	0.9	1.1	1.0	1.1	1.1	0.9	1.1
Severe Vertical Irregularity, V _{L1}		-0.9	-0.9	-0.9	-0.8	-0.7	-0.8	-0.7	-0.7	-0.7	-0.8	-0.6	-0.7	-0.7	-0.7	-0.7	-0.6	NA
Moderate Vertical Irregularity, V _{L1}		-0.6	-0.5	-0.5	-0.4	-0.4	-0.5	-0.4	-0.3	-0.4	-0.4	-0.3	-0.4	-0.4	-0.4	-0.4	-0.3	NA
Plan Irregularity, P _{L1}		-0.7	-0.7	-0.6	-0.5	-0.5	-0.6	-0.4	-0.4	-0.4	-0.5	-0.3	-0.5	-0.4	-0.4	-0.4	-0.3	NA
Pre-Code		-0.3	-0.3	-0.3	-0.3	-0.2	-0.3	-0.2	-0.1	-0.1	-0.2	0.0	-0.2	-0.1	-0.2	-0.2	0.0	0.0
Post-Benchmark		1.9	1.9	2.0	1.0	1.1	1.1	1.5	NA	1.4	1.7	NA	1.5	1.7	1.6	1.6	NA	0.5
Soil Type A or B		0.5	0.5	0.4	0.3	0.3	0.4	0.3	0.2	0.2	0.3	0.1	0.3	0.2	0.3	0.3	0.1	0.1
Soil Type E (1-3 stories)		0.0	-0.2	-0.4	-0.3	-0.2	-0.2	-0.2	-0.1	-0.1	-0.2	0.0	-0.2	-0.1	-0.2	-0.2	0.0	-0.1
Soil Type E (> 3 stories)		-0.4	-0.4	-0.4	-0.3	-0.3	NA	-0.3	-0.1	-0.1	-0.3	-0.1	NA	-0.1	-0.2	-0.2	0.0	NA
Minimum Score, S _{MIN}		0.7	0.7	0.7	0.5	0.5	0.5	0.5	0.5	0.3	0.3	0.3	0.2	0.2	0.3	0.3	0.2	1.0

FINAL LEVEL 1 SCORE, S_{L1} ≥ S_{MIN}: **0.7**

<p>EXTENT OF REVIEW</p> <p>Exterior: <input type="checkbox"/> Partial <input checked="" type="checkbox"/> All Sides <input type="checkbox"/> Aerial Interior: <input type="checkbox"/> None <input type="checkbox"/> Visible <input checked="" type="checkbox"/> Entered Drawings Reviewed: <input checked="" type="checkbox"/> Yes <input type="checkbox"/> No Soil Type Source: DNK Geologic Hazards Source: DNK Contact Person: Robert Morales</p> <p>LEVEL 2 SCREENING PERFORMED?</p> <p><input type="checkbox"/> Yes, Final Level 2 Score, S_{L2} _____ <input checked="" type="checkbox"/> No Nonstructural hazards? <input type="checkbox"/> Yes <input checked="" type="checkbox"/> No</p>	<p>OTHER HAZARDS</p> <p>Are There Hazards That Trigger A Detailed Structural Evaluation?</p> <p><input checked="" type="checkbox"/> Pounding potential (unless S_{L2} > cut-off, if known) <input type="checkbox"/> Falling hazards from taller adjacent building <input type="checkbox"/> Geologic hazards or Soil Type F <input type="checkbox"/> Significant damage/deterioration to the structural system</p>	<p>ACTION REQUIRED</p> <p>Detailed Structural Evaluation Required?</p> <p><input type="checkbox"/> Yes, unknown FEMA building type or other building <input type="checkbox"/> Yes, score less than cut-off <input type="checkbox"/> Yes, other hazards present <input type="checkbox"/> No</p> <p>Detailed Nonstructural Evaluation Recommended? (check one)</p> <p><input type="checkbox"/> Yes, nonstructural hazards identified that should be evaluated <input type="checkbox"/> No, nonstructural hazards exist that may require mitigation, but a detailed evaluation is not necessary <input type="checkbox"/> No, no nonstructural hazards identified <input type="checkbox"/> DNK</p>
--	---	---

See Final Report for Discussion & Conclusions

Where information cannot be verified, screener shall note the following: EST = Estimated or unreliable data OR DNK = Do Not Know

Legend: MRF = Moment-resisting frame RC = Reinforced concrete URM INF = Unreinforced masonry infill MH = Manufactured Housing FD = Flexible diaphragm
BR = Braced frame SW = Shear wall TU = Tilt up LM = Light metal RD = Rigid diaphragm



T&S/DRT: Limited clear distance to adjacent building and building end condition cause a potential for pounding

Clearance to Adjacent Structure



Address: 300 N. Turnpike Rd.
Santa Barbara Ca Zip: 93111
Other Identifiers: Wake Campus 0025 (from 2018 Fusion Report)
Building Name: Wake Administration
Use: School Administration
Latitude: 34.44493 Longitude: -119.78818
Ss: 2.255 S1: 0.798
Screener(s): Sage Shingle/Dylan Thompson Date/Time: 09.01.2022/9:00am

No. Stories: Above Grade: 1 Below Grade: n/a Year Built: 1956 EST
Total Floor Area (sq. ft.): 3,240 Code Year: 1955
Additions: None Yes, Year(s) Built: _____

Occupancy: Assembly Commercial Emer. Services Historic Shelter
Industrial Office School Government
Utility Warehouse Residential, # Units: _____

Soil Type: A B C D E F DNK
Hard Avg Dense Stiff Soft Poor
Rock Rock Soil Soil Soil Soil
If DNK, assume Type D.

Geologic Hazards: Liquefaction: Yes/No DNK Landslide: Yes/No DNK Surf. Rupt.: Yes/No DNK

Adjacency: Pounding Falling Hazards from Taller Adjacent Building

Irregularities: Vertical (type/severity) moderate*
 Plan (type)

Exterior Falling Hazards: Unbraced Chimneys Heavy Cladding or Heavy Veneer
 Parapets Appendages
 Other: _____

COMMENTS:
Single-story structure with wood and steel framed roof and reinforced masonry walls supported on a conventional concrete foundation system with slab-on-grade construction. Reinforced masonry & cantilever steel column shearwall seismic system (reinforced masonry below clerestory windows & ~2'-9" steel columns to roof through clerestory mullions). Plywood for roof diaphragm.
Site Conditions Observed:
No observed signs of significant structural damage or deterioration.
*Limited shear resistance at clerestory windows (cantilever steel columns)
 Additional sketches or comments on separate page



SKETCH

BASIC SCORE, MODIFIERS, AND FINAL LEVEL 1 SCORE, S_{L1}

FEMA BUILDING TYPE	Do Not Know	W1	W1A	W2	S1 (MRF)	S2 (BR)	S3 (LM)	S4 (RC SW)	S5 (URM INF)	C1 (MRF)	C2 (SW)	C3 (URM INF)	PC1 (TU)	PC2	RM1 (FD)	RM2 (RD)	URM	MH
Basic Score		2.1	1.9	1.8	1.5	1.4	1.6	1.4	1.2	1.0	1.2	0.9	1.1	1.0	1.1	1.1	0.9	1.1
Severe Vertical Irregularity, V _{L1}		-0.9	-0.9	-0.9	-0.8	-0.7	-0.8	-0.7	-0.7	-0.7	-0.8	-0.6	-0.7	-0.7	-0.7	-0.7	-0.6	NA
Moderate Vertical Irregularity, V _{L1}		-0.6	-0.5	-0.5	-0.4	-0.4	-0.5	-0.4	-0.3	-0.4	-0.4	-0.3	-0.4	-0.4	-0.4	-0.4	-0.3	NA
Plan Irregularity, P _{L1}		-0.7	-0.7	-0.6	-0.5	-0.5	-0.6	-0.4	-0.4	-0.4	-0.5	-0.3	-0.5	-0.4	-0.4	-0.4	-0.3	NA
Pre-Code		-0.3	-0.3	-0.3	-0.3	-0.2	-0.3	-0.2	-0.1	-0.1	-0.2	0.0	-0.2	-0.1	-0.2	-0.2	0.0	0.0
Post-Benchmark		1.9	1.9	2.0	1.0	1.1	1.1	1.5	NA	1.4	1.7	NA	1.5	1.7	1.6	1.6	NA	0.5
Soil Type A or B		0.5	0.5	0.4	0.3	0.3	0.4	0.3	0.2	0.2	0.3	0.1	0.3	0.2	0.3	0.3	0.1	0.1
Soil Type E (1-3 stories)		0.0	-0.2	-0.4	-0.3	-0.2	-0.2	-0.2	-0.1	-0.1	-0.2	0.0	-0.2	-0.1	-0.2	-0.2	0.0	-0.1
Soil Type E (> 3 stories)		-0.4	-0.4	-0.4	-0.3	-0.3	NA	-0.3	-0.1	-0.1	-0.3	-0.1	NA	-0.1	-0.2	-0.2	0.0	NA
Minimum Score, S _{MIN}		0.7	0.7	0.7	0.5	0.5	0.5	0.5	0.5	0.3	0.3	0.3	0.2	0.2	0.3	0.3	0.2	1.0

FINAL LEVEL 1 SCORE, S_{L1} ≥ S_{MIN}: **0.7**

<p>EXTENT OF REVIEW</p> <p>Exterior: <input type="checkbox"/> Partial <input checked="" type="checkbox"/> All Sides <input type="checkbox"/> Aerial Interior: <input type="checkbox"/> None <input type="checkbox"/> Visible <input checked="" type="checkbox"/> Entered Drawings Reviewed: <input checked="" type="checkbox"/> Yes <input type="checkbox"/> No Soil Type Source: DNK Geologic Hazards Source: DNK Contact Person: Robert Morales</p> <p>LEVEL 2 SCREENING PERFORMED?</p> <p><input type="checkbox"/> Yes, Final Level 2 Score, S_{L2} _____ <input checked="" type="checkbox"/> No Nonstructural hazards? <input type="checkbox"/> Yes <input checked="" type="checkbox"/> No</p>	<p>OTHER HAZARDS</p> <p>Are There Hazards That Trigger A Detailed Structural Evaluation?</p> <p><input type="checkbox"/> Pounding potential (unless S_{L2} > cut-off, if known) <input type="checkbox"/> Falling hazards from taller adjacent building <input type="checkbox"/> Geologic hazards or Soil Type F <input type="checkbox"/> Significant damage/deterioration to the structural system</p>	<p>ACTION REQUIRED</p> <p>Detailed Structural Evaluation Required?</p> <p><input type="checkbox"/> Yes, unknown FEMA building type or other building <input type="checkbox"/> Yes, score less than cut-off <input type="checkbox"/> Yes, other hazards present <input type="checkbox"/> No</p> <p>Detailed Nonstructural Evaluation Recommended? (check one)</p> <p><input type="checkbox"/> Yes, nonstructural hazards identified that should be evaluated <input type="checkbox"/> No, nonstructural hazards exist that may require mitigation, but a detailed evaluation is not necessary <input type="checkbox"/> No, no nonstructural hazards identified <input type="checkbox"/> DNK</p>
--	--	---

See Final Report for Discussion & Conclusions

Where information cannot be verified, screener shall note the following: EST = Estimated or unreliable data OR DNK = Do Not Know

Legend: MRF = Moment-resisting frame RC = Reinforced concrete URM INF = Unreinforced masonry infill MH = Manufactured Housing FD = Flexible diaphragm
BR = Braced frame SW = Shear wall TU = Tilt up LM = Light metal RD = Rigid diaphragm



Address: 300 N. Turnpike Rd.
Santa Barbara Ca Zip: 93111
Other Identifiers: Wake Campus 0026 (from 2018 Fusion Report)
Building Name: Multipurpose
Use: Auditorium and Art Studios
Latitude: 34.44520 Longitude: -119.78843
Ss: 2.254 S1: 0.797
Screener(s): Sage Shingle/Dylan Thompson Date/Time: 09.01.2022/9:00am

No. Stories: Above Grade: 1 Below Grade: n/a Year Built: 1956 EST
Total Floor Area (sq. ft.): 11,080 Code Year: 1955
Additions: None Yes, Year(s) Built: _____

Occupancy: Assembly Commercial Emer. Services Historic Shelter
 Industrial Office School Government
 Utility Warehouse Residential, # Units: _____

Soil Type: A B C D E F DNK
Hard Rock Avg Rock Dense Soil Stiff Soil Soft Soil Poor Soil
If DNK, assume Type D.

Geologic Hazards: Liquefaction: Yes/No DNK Landslide: Yes/No DNK Surf. Rupt.: Yes/No DNK

Adjacency: Pounding Falling Hazards from Taller Adjacent Building

Irregularities: Vertical (type/severity) Plan (type) Re-Entrant Corner

Exterior Falling Hazards: Unbraced Chimneys Heavy Cladding or Heavy Veneer
 Parapets Appendages
 Other: _____

COMMENTS:
Single-story structure with wood and steel-truss framed roof and reinforced masonry walls supported on a conventional concrete foundation system with slab-on-grade construction. Reinforced masonry shearwall seismic system. Plywood for roof diaphragm.
Site Conditions Observed:
No observed signs of significant structural damage or deterioration.

Additional sketches or comments on separate page



T&S/DRT:
Seismic Sep.

SKETCH

BASIC SCORE, MODIFIERS, AND FINAL LEVEL 1 SCORE, S_{L1}

FEMA BUILDING TYPE	Do Not Know	W1	W1A	W2	S1 (MRF)	S2 (BR)	S3 (LM)	S4 (RC SW)	S5 (URM INF)	C1 (MRF)	C2 (SW)	C3 (URM INF)	PC1 (TU)	PC2	RM1 (FD)	RM2 (RD)	URM	MH
Basic Score		2.1	1.9	1.8	1.5	1.4	1.6	1.4	1.2	1.0	1.2	0.9	1.1	1.0	1.1	1.1	0.9	1.1
Severe Vertical Irregularity, V _{L1}		-0.9	-0.9	-0.9	-0.8	-0.7	-0.8	-0.7	-0.7	-0.7	-0.8	-0.6	-0.7	-0.7	-0.7	-0.7	-0.6	NA
Moderate Vertical Irregularity, V _{L1}		-0.6	-0.5	-0.5	-0.4	-0.4	-0.5	-0.4	-0.3	-0.4	-0.4	-0.3	-0.4	-0.4	-0.4	-0.4	-0.3	NA
Plan Irregularity, P _{L1}		-0.7	-0.7	-0.6	-0.5	-0.5	-0.6	-0.4	-0.4	-0.4	-0.5	-0.3	-0.5	-0.4	-0.4	-0.4	-0.3	NA
Pre-Code		-0.3	-0.3	-0.3	-0.3	-0.2	-0.3	-0.2	-0.1	-0.1	-0.2	0.0	-0.2	-0.1	-0.2	-0.2	0.0	0.0
Post-Benchmark		1.9	1.9	2.0	1.0	1.1	1.1	1.5	NA	1.4	1.7	NA	1.5	1.7	1.6	1.6	NA	0.5
Soil Type A or B		0.5	0.5	0.4	0.3	0.3	0.4	0.3	0.2	0.2	0.3	0.1	0.3	0.2	0.3	0.3	0.1	0.1
Soil Type E (1-3 stories)		0.0	-0.2	-0.4	-0.3	-0.2	-0.2	-0.2	-0.1	-0.1	-0.2	0.0	-0.2	-0.1	-0.2	-0.2	0.0	-0.1
Soil Type E (> 3 stories)		-0.4	-0.4	-0.4	-0.3	-0.3	NA	-0.3	-0.1	-0.1	-0.3	-0.1	NA	-0.1	-0.2	-0.2	0.0	NA
Minimum Score, S _{MIN}		0.7	0.7	0.7	0.5	0.5	0.5	0.5	0.5	0.3	0.3	0.3	0.2	0.2	0.3	0.3	0.2	1.0

FINAL LEVEL 1 SCORE, S_{L1} ≥ S_{MIN}: **0.7**

EXTENT OF REVIEW
Exterior: Partial All Sides Aerial
Interior: None Visible Entered
Drawings Reviewed: Yes No
Soil Type Source: DNK
Geologic Hazards Source: DNK
Contact Person: Robert Morales

OTHER HAZARDS
Are There Hazards That Trigger A Detailed Structural Evaluation?
 Pounding potential (unless S_{L2} > cut-off, if known)
 Falling hazards from taller adjacent building
 Geologic hazards or Soil Type F
 Significant damage/deterioration to the structural system

ACTION REQUIRED
Detailed Structural Evaluation Required?
 Yes, unknown FEMA building type or other building
 Yes, score less than cut-off
 Yes, other hazards present
 No
Detailed Nonstructural Evaluation Recommended? (check one)
 Yes, nonstructural hazards identified that should be evaluated
 No, nonstructural hazards exist that may require mitigation, but a detailed evaluation is not necessary
 No, no nonstructural hazards identified DNK

See Final Report for Discussion & Conclusions

Where information cannot be verified, screener shall note the following: EST = Estimated or unreliable data OR DNK = Do Not Know

Legend: MRF = Moment-resisting frame RC = Reinforced concrete URM INF = Unreinforced masonry infill MH = Manufactured Housing FD = Flexible diaphragm
BR = Braced frame SW = Shear wall TU = Tilt up LM = Light metal RD = Rigid diaphragm



Address: 300 N. Turnpike Rd.
 Santa Barbara Ca Zip: 93111
Other Identifiers: Wake Campus 0027 (from 2018 Fusion Report)
Building Name: Classrooms 1-6
Use: Computer Lab & Offices
Latitude: 34.44472 **Longitude:** -119.78849
Ss: 2.256 **Sr:** 0.798
 Screener(s): Sage Shingle/Dylan Thompson **Date/Time:** 09.01.2022/9:00am

No. Stories: Above Grade: 1 Below Grade: n/a **Year Built:** 1956 EST
Total Floor Area (sq. ft.): 6,515 **Code Year:** 1955
Additions: None Yes, Year(s) Built: _____

Occupancy: Assembly Commercial Emer. Services Historic Shelter
 Industrial Office School Government
 Utility Warehouse Residential, # Units: _____

Soil Type: A B C D E F DNK
 Hard Avg Dense Stiff Soft Poor
 Rock Rock Soil Soil Soil Soil
If DNK, assume Type D.

Geologic Hazards: Liquefaction: Yes/No DNK Landslide: Yes/No DNK Surf. Rupt.: Yes/No DNK

Adjacency: Pounding Falling Hazards from Taller Adjacent Building

Irregularities: Vertical (type/severity) moderate*
 Plan (type) _____

Exterior Falling Hazards: Unbraced Chimneys Heavy Cladding or Heavy Veneer
 Parapets Appendages
 Other: _____

COMMENTS:
 Single-story structure with wood and steel framed roof and reinforced masonry walls supported on a conventional concrete foundation system with slab-on-grade construction. Reinforced masonry & cantilever steel column shearwall seismic system (reinforced masonry below clerestory windows & ~2'-9" steel columns to roof through clerestory mullions). Plywood for roof diaphragm.
 Site Conditions Observed:
 No observed signs of significant structural damage or deterioration.
 *Limited shear resistance at clerestory windows (cantilever steel columns)
 Additional sketches or comments on separate page



SKETCH

BASIC SCORE, MODIFIERS, AND FINAL LEVEL 1 SCORE, S_{L1}

FEMA BUILDING TYPE	Do Not Know	W1	W1A	W2	S1 (MRF)	S2 (BR)	S3 (LM)	S4 (RC SW)	S5 (URM INF)	C1 (MRF)	C2 (SW)	C3 (URM INF)	PC1 (TU)	PC2	RM1 (FD)	RM2 (RD)	URM	MH
Basic Score		2.1	1.9	1.8	1.5	1.4	1.6	1.4	1.2	1.0	1.2	0.9	1.1	1.0	1.1	1.1	0.9	1.1
Severe Vertical Irregularity, V _{L1}		-0.9	-0.9	-0.9	-0.8	-0.7	-0.8	-0.7	-0.7	-0.7	-0.8	-0.6	-0.7	-0.7	-0.7	-0.7	-0.6	NA
Moderate Vertical Irregularity, V _{L1}		-0.6	-0.5	-0.5	-0.4	-0.4	-0.5	-0.4	-0.3	-0.4	-0.4	-0.3	-0.4	-0.4	-0.4	-0.4	-0.3	NA
Plan Irregularity, P _{L1}		-0.7	-0.7	-0.6	-0.5	-0.5	-0.6	-0.4	-0.4	-0.4	-0.5	-0.3	-0.5	-0.4	-0.4	-0.4	-0.3	NA
Pre-Code		-0.3	-0.3	-0.3	-0.3	-0.2	-0.3	-0.2	-0.1	-0.1	-0.2	0.0	-0.2	-0.1	-0.2	-0.2	0.0	0.0
Post-Benchmark		1.9	1.9	2.0	1.0	1.1	1.1	1.5	NA	1.4	1.7	NA	1.5	1.7	1.6	1.6	NA	0.5
Soil Type A or B		0.5	0.5	0.4	0.3	0.3	0.4	0.3	0.2	0.2	0.3	0.1	0.3	0.2	0.3	0.3	0.1	0.1
Soil Type E (1-3 stories)		0.0	-0.2	-0.4	-0.3	-0.2	-0.2	-0.2	-0.1	-0.1	-0.2	0.0	-0.2	-0.1	-0.2	-0.2	0.0	-0.1
Soil Type E (> 3 stories)		-0.4	-0.4	-0.4	-0.3	-0.3	NA	-0.3	-0.1	-0.1	-0.3	-0.1	NA	-0.1	-0.2	-0.2	0.0	NA
Minimum Score, S _{MIN}		0.7	0.7	0.7	0.5	0.5	0.5	0.5	0.5	0.3	0.3	0.3	0.2	0.2	0.3	0.3	0.2	1.0

FINAL LEVEL 1 SCORE, S_{L1} ≥ S_{MIN}: 0.7

EXTENT OF REVIEW
Exterior: Partial All Sides Aerial
Interior: None Visible Entered
Drawings Reviewed: Yes No
Soil Type Source: DNK
Geologic Hazards Source: DNK
Contact Person: Robert Morales

OTHER HAZARDS
Are There Hazards That Trigger A Detailed Structural Evaluation?
 Pounding potential (unless S_{L2} > cut-off, if known)
 Falling hazards from taller adjacent building
 Geologic hazards or Soil Type F
 Significant damage/deterioration to the structural system

ACTION REQUIRED
Detailed Structural Evaluation Required?
 Yes, unknown FEMA building type or other building
 Yes, score less than cut-off
 Yes, other hazards present
 No
Detailed Nonstructural Evaluation Recommended? (check one)
 Yes, nonstructural hazards identified that should be evaluated
 No, nonstructural hazards exist that may require mitigation, but a detailed evaluation is not necessary
 No, no nonstructural hazards identified DNK

See Final Report for Discussion & Conclusions

Where information cannot be verified, screener shall note the following: EST = Estimated or unreliable data OR DNK = Do Not Know

Legend: MRF = Moment-resisting frame RC = Reinforced concrete URM INF = Unreinforced masonry infill MH = Manufactured Housing FD = Flexible diaphragm
 BR = Braced frame SW = Shear wall TU = Tilt up LM = Light metal RD = Rigid diaphragm



Address: 300 N. Turnpike Rd.
Santa Barbara Ca Zip: 93111
Other Identifiers: Wake Campus 0028 (from 2018 Fusion Report)
Building Name: Classroom 7-10
Use: Art Studios & Wood Shop
Latitude: 34.44476 Longitude: -119.78786
Ss: 2.256 S1: 0.798
Screener(s): Sage Shingle/Dylan Thompson Date/Time: 09.01.2022/9:00am

No. Stories: Above Grade: 1 Below Grade: n/a Year Built: 1956 EST
Total Floor Area (sq. ft.): 6,500 Code Year: 1955
Additions: None Yes, Year(s) Built: 1961 - 1998

Occupancy: Assembly Commercial Emer. Services Historic Shelter
Industrial Office School Government
Utility Warehouse Residential, # Units: _____

Soil Type: A B C D E F DNK
Hard Avg Dense Stiff Soft Poor If DNK, assume Type D.
Rock Rock Soil Soil Soil Soil

Geologic Hazards: Liquefaction: Yes/No DNK Landslide: Yes/No DNK Surf. Rupt.: Yes/No DNK

Adjacency: Pounding Falling Hazards from Taller Adjacent Building

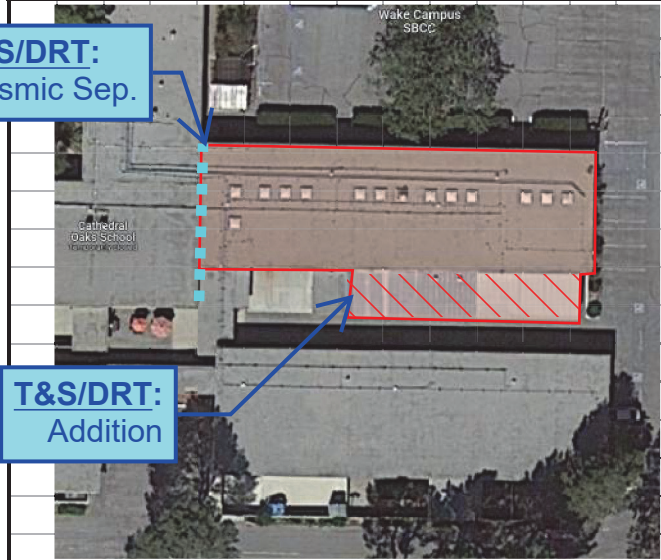
Irregularities: Vertical (type/severity) moderate*
 Plan (type)

Exterior Falling Hazards: Unbraced Chimneys Heavy Cladding or Heavy Veneer
 Parapets Appendages
 Other: _____

COMMENTS:
Single-story structure with wood and steel framed roof and reinforced masonry walls supported on a conventional concrete foundation system with slab-on-grade construction. Reinforced masonry & cantilever steel column shearwall seismic system (reinforced masonry below clerestory windows & ~2'-9" steel columns to roof through clerestory Mullions). Plywood for roof diaphragm.
Site Conditions Observed:
Exterior roof and patio addition/enclosure with no plans at south-east corner. No apparent seismic system at south face of addition.
*Limited shear resistance at clerestory windows (cantilever steel columns)

Additional sketches or comments on separate page

T&S/DRT:
Seismic Sep.



T&S/DRT:
Addition

SKETCH

BASIC SCORE, MODIFIERS, AND FINAL LEVEL 1 SCORE, S_{L1}

FEMA BUILDING TYPE	Do Not Know	W1	W1A	W2	S1 (MRF)	S2 (BR)	S3 (LM)	S4 (RC SW)	S5 (URM INF)	C1 (MRF)	C2 (SW)	C3 (URM INF)	PC1 (TU)	PC2	RM1 (FD)	RM2 (RD)	URM	MH
Basic Score		2.1	1.9	1.8	1.5	1.4	1.6	1.4	1.2	1.0	1.2	0.9	1.1	1.0	1.1	1.1	0.9	1.1
Severe Vertical Irregularity, V _{L1}		-0.9	-0.9	-0.9	-0.8	-0.7	-0.8	-0.7	-0.7	-0.7	-0.8	-0.6	-0.7	-0.7	-0.7	-0.7	-0.6	NA
Moderate Vertical Irregularity, V _{L1}		-0.6	-0.5	-0.5	-0.4	-0.4	-0.5	-0.4	-0.3	-0.4	-0.4	-0.3	-0.4	-0.4	-0.4	-0.4	-0.3	NA
Plan Irregularity, P _{L1}		-0.7	-0.7	-0.6	-0.5	-0.5	-0.6	-0.4	-0.4	-0.4	-0.5	-0.3	-0.5	-0.4	-0.4	-0.4	-0.3	NA
Pre-Code		-0.3	-0.3	-0.3	-0.3	-0.2	-0.3	-0.2	-0.1	-0.1	-0.2	0.0	-0.2	-0.1	-0.2	-0.2	0.0	0.0
Post-Benchmark		1.9	1.9	2.0	1.0	1.1	1.1	1.5	NA	1.4	1.7	NA	1.5	1.7	1.6	1.6	NA	0.5
Soil Type A or B		0.5	0.5	0.4	0.3	0.3	0.4	0.3	0.2	0.2	0.3	0.1	0.3	0.2	0.3	0.3	0.1	0.1
Soil Type E (1-3 stories)		0.0	-0.2	-0.4	-0.3	-0.2	-0.2	-0.2	-0.1	-0.1	-0.2	0.0	-0.2	-0.1	-0.2	-0.2	0.0	-0.1
Soil Type E (> 3 stories)		-0.4	-0.4	-0.4	-0.3	-0.3	NA	-0.3	-0.1	-0.1	-0.3	-0.1	NA	-0.1	-0.2	-0.2	0.0	NA
Minimum Score, S _{MIN}		0.7	0.7	0.7	0.5	0.5	0.5	0.5	0.5	0.3	0.3	0.3	0.2	0.2	0.3	0.3	0.2	1.0

FINAL LEVEL 1 SCORE, S_{L1} ≥ S_{MIN}:

0.7

EXTENT OF REVIEW

Exterior: Partial All Sides Aerial
Interior: None Visible Entered
Drawings Reviewed: Yes No
Soil Type Source: DNK
Geologic Hazards Source: DNK
Contact Person: Robert Morales

OTHER HAZARDS

Are There Hazards That Trigger A Detailed Structural Evaluation?
 Pounding potential (unless S_{L2} > cut-off, if known)
 Falling hazards from taller adjacent building
 Geologic hazards or Soil Type F
 Significant damage/deterioration to the structural system

ACTION REQUIRED

Detailed Structural Evaluation Required?
 Yes, unknown FEMA building type or other building
 Yes, score less than cut-off
 Yes, other hazards present
 No
See Final Report for Discussion & Conclusions
Detailed Nonstructural Evaluation Recommended? (check one)
 Yes, nonstructural hazards identified that should be evaluated
 No, nonstructural hazards exist that may require mitigation, but a detailed evaluation is not necessary
 No, no nonstructural hazards identified DNK

LEVEL 2 SCREENING PERFORMED?

Yes, Final Level 2 Score, S_{L2} _____ No
Nonstructural hazards? Yes No

Where information cannot be verified, screener shall note the following: EST = Estimated or unreliable data OR DNK = Do Not Know

Legend: MRF = Moment-resisting frame RC = Reinforced concrete URM INF = Unreinforced masonry infill MH = Manufactured Housing FD = Flexible diaphragm
BR = Braced frame SW = Shear wall TU = Tilt up LM = Light metal RD = Rigid diaphragm



Addition @ South-East Corner - Exterior



T&S/DRT: Original Face of Exterior Overhang

T&S/DRT: Original Patio Fencing

Addition @ South-East Corner - Interior



Address: 300 N. Turnpike Rd.
Santa Barbara Ca Zip: 93111
Other Identifiers: Wake Campus 0029 (from 2018 Fusion Report)
Building Name: Classroom 11-14
Use: Classrooms
Latitude: 34.44452 Longitude: -119.78850
Ss: 2.257 S7: 0.798
Screener(s): Sage Shingle/Dylan Thompson Date/Time: 09.01.2022/9:00am

No. Stories: Above Grade: 1 Below Grade: n/a Year Built: 1961 EST
Total Floor Area (sq. ft.): 5,821 Code Year: 1958
Additions: None Yes, Year(s) Built: 1961 - 1998

Occupancy: Assembly Commercial Emer. Services Historic Shelter
Industrial Office School Government
Utility Warehouse Residential, # Units: _____

Soil Type: A B C D E F DNK
Hard Avg Dense Stiff Soft Poor
Rock Rock Soil Soil Soil Soil
If DNK, assume Type D.

Geologic Hazards: Liquefaction: Yes/No DNK Landslide: Yes/No DNK Surf. Rupt.: Yes/No DNK

Adjacency: Pounding Falling Hazards from Taller Adjacent Building

Irregularities: Vertical (type/severity) moderate*
 Plan (type)

Exterior Falling Hazards: Unbraced Chimneys Heavy Cladding or Heavy Veneer
 Parapets Appendages
 Other: _____

COMMENTS:
Single-story structure with wood and steel framed roof and reinforced masonry walls supported on a conventional concrete foundation system with slab-on-grade construction. Reinforced masonry & cantilever steel column shearwall seismic system (reinforced masonry below clerestory windows & ~2'-9" steel columns to roof through clerestory Mullions). Plywood for roof diaphragm.

Site Conditions Observed:
Exterior roof and patio addition/enclosure with no plans at south-east corner. No apparent seismic system at south face of addition.
*Limited shear resistance at clerestory windows (cantilever steel columns)

 Additional sketches or comments on separate page



T&S/DRT:
Addition

SKETCH

BASIC SCORE, MODIFIERS, AND FINAL LEVEL 1 SCORE, S_{L1}

FEMA BUILDING TYPE	Do Not Know	W1	W1A	W2	S1 (MRF)	S2 (BR)	S3 (LM)	S4 (RC SW)	S5 (URM INF)	C1 (MRF)	C2 (SW)	C3 (URM INF)	PC1 (TU)	PC2	RM1 (FD)	RM2 (RD)	URM	MH
Basic Score		2.1	1.9	1.8	1.5	1.4	1.6	1.4	1.2	1.0	1.2	0.9	1.1	1.0	1.1	1.1	0.9	1.1
Severe Vertical Irregularity, V _{L1}		-0.9	-0.9	-0.9	-0.8	-0.7	-0.8	-0.7	-0.7	-0.7	-0.8	-0.6	-0.7	-0.7	-0.7	-0.7	-0.6	NA
Moderate Vertical Irregularity, V _{L1}		-0.6	-0.5	-0.5	-0.4	-0.4	-0.5	-0.4	-0.3	-0.4	-0.4	-0.3	-0.4	-0.4	-0.4	-0.4	-0.3	NA
Plan Irregularity, P _{L1}		-0.7	-0.7	-0.6	-0.5	-0.5	-0.6	-0.4	-0.4	-0.4	-0.5	-0.3	-0.5	-0.4	-0.4	-0.4	-0.3	NA
Pre-Code		-0.3	-0.3	-0.3	-0.3	-0.2	-0.3	-0.2	-0.1	-0.1	-0.2	0.0	-0.2	-0.1	-0.2	-0.2	0.0	0.0
Post-Benchmark		1.9	1.9	2.0	1.0	1.1	1.1	1.5	NA	1.4	1.7	NA	1.5	1.7	1.6	1.6	NA	0.5
Soil Type A or B		0.5	0.5	0.4	0.3	0.3	0.4	0.3	0.2	0.2	0.3	0.1	0.3	0.2	0.3	0.3	0.1	0.1
Soil Type E (1-3 stories)		0.0	-0.2	-0.4	-0.3	-0.2	-0.2	-0.2	-0.1	-0.1	-0.2	0.0	-0.2	-0.1	-0.2	-0.2	0.0	-0.1
Soil Type E (> 3 stories)		-0.4	-0.4	-0.4	-0.3	-0.3	NA	-0.3	-0.1	-0.1	-0.3	-0.1	NA	-0.1	-0.2	-0.2	0.0	NA
Minimum Score, S _{MIN}		0.7	0.7	0.7	0.5	0.5	0.5	0.5	0.5	0.3	0.3	0.3	0.2	0.2	0.3	0.3	0.2	1.0

FINAL LEVEL 1 SCORE, S_{L1} ≥ S_{MIN}: **0.7**

<p>EXTENT OF REVIEW</p> <p>Exterior: <input type="checkbox"/> Partial <input checked="" type="checkbox"/> All Sides <input type="checkbox"/> Aerial Interior: <input type="checkbox"/> None <input type="checkbox"/> Visible <input checked="" type="checkbox"/> Entered Drawings Reviewed: <input checked="" type="checkbox"/> Yes <input type="checkbox"/> No Soil Type Source: DNK Geologic Hazards Source: DNK Contact Person: Robert Morales</p> <p>LEVEL 2 SCREENING PERFORMED?</p> <p><input type="checkbox"/> Yes, Final Level 2 Score, S_{L2} _____ <input checked="" type="checkbox"/> No Nonstructural hazards? <input type="checkbox"/> Yes <input checked="" type="checkbox"/> No</p>	<p>OTHER HAZARDS</p> <p>Are There Hazards That Trigger A Detailed Structural Evaluation?</p> <p><input type="checkbox"/> Pounding potential (unless S_{L2} > cut-off, if known) <input type="checkbox"/> Falling hazards from taller adjacent building <input type="checkbox"/> Geologic hazards or Soil Type F <input type="checkbox"/> Significant damage/deterioration to the structural system</p>	<p>ACTION REQUIRED</p> <p>Detailed Structural Evaluation Required?</p> <p><input type="checkbox"/> Yes, unknown FEMA building type or other building <input type="checkbox"/> Yes, score less than cut-off <input type="checkbox"/> Yes, other hazards present <input type="checkbox"/> No</p> <p>Detailed Nonstructural Evaluation Recommended? (check one)</p> <p><input type="checkbox"/> Yes, nonstructural hazards identified that should be evaluated <input type="checkbox"/> No, nonstructural hazards exist that may require mitigation, but a detailed evaluation is not necessary <input type="checkbox"/> No, no nonstructural hazards identified <input type="checkbox"/> DNK</p>
--	--	---

See Final Report for Discussion & Conclusions

Where information cannot be verified, screener shall note the following: EST = Estimated or unreliable data OR DNK = Do Not Know


Legend: MRF = Moment-resisting frame RC = Reinforced concrete URM INF = Unreinforced masonry infill MH = Manufactured Housing FD = Flexible diaphragm
BR = Braced frame SW = Shear wall TU = Tilt up LM = Light metal RD = Rigid diaphragm



Addition @ South-West Corner - Exterior



Address: 300 N. Turnpike Rd.
Santa Barbara Ca Zip: 93111
Other Identifiers: Wake Campus 0030 (from 2018 Fusion Report)
Building Name: Classroom 15-18
Use: Classroom
Latitude: 34.44454 Longitude: -119.78782
Ss: 2.257 S7: 0.798
Screener(s): Sage Shingle/Dylan Thompson Date/Time: 09.01.2022/9:00am



No. Stories: Above Grade: 1 Below Grade: n/a Year Built: 1957 EST
Total Floor Area (sq. ft.): 5,196 Code Year: 1955
Additions: None Yes, Year(s) Built: _____
Occupancy: Assembly Commercial Emer. Services Historic Shelter
Industrial Office School Government
Utility Warehouse Residential, # Units: _____
Soil Type: A B C D E F DNK
Hard Avg Dense Stiff Soft Poor
Rock Rock Soil Soil Soil Soil
If DNK, assume Type D.
Geologic Hazards: Liquefaction: Yes/No DNK Landslide: Yes/No DNK Surf. Rupt.: Yes/No DNK
Adjacency: Pounding Falling Hazards from Taller Adjacent Building
Irregularities: Vertical (type/severity) moderate*
 Plan (type) _____
Exterior Falling Hazards: Unbraced Chimneys Heavy Cladding or Heavy Veneer
 Parapets Appendages
 Other: _____

COMMENTS:
Single-story structure with wood and steel framed roof and reinforced masonry walls supported on a conventional concrete foundation system with slab-on-grade construction. Reinforced masonry & cantilever steel column shearwall seismic system (reinforced masonry below clerestory windows & ~2'-9" steel columns to roof through clerestory mullions). Plywood for roof diaphragm.
Site Conditions Observed:
No observed signs of significant structural damage or deterioration.
*Limited shear resistance at clerestory windows (cantilever steel columns)
 Additional sketches or comments on separate page

SKETCH

BASIC SCORE, MODIFIERS, AND FINAL LEVEL 1 SCORE, S_{L1}

FEMA BUILDING TYPE	Do Not Know	W1	W1A	W2	S1 (MRF)	S2 (BR)	S3 (LM)	S4 (RC SW)	S5 (URM INF)	C1 (MRF)	C2 (SW)	C3 (URM INF)	PC1 (TU)	PC2	RM1 (FD)	RM2 (RD)	URM	MH
Basic Score		2.1	1.9	1.8	1.5	1.4	1.6	1.4	1.2	1.0	1.2	0.9	1.1	1.0	1.1	1.1	0.9	1.1
Severe Vertical Irregularity, V _{L1}		-0.9	-0.9	-0.9	-0.8	-0.7	-0.8	-0.7	-0.7	-0.7	-0.8	-0.6	-0.7	-0.7	-0.7	-0.7	-0.6	NA
Moderate Vertical Irregularity, V _{L1}		-0.6	-0.5	-0.5	-0.4	-0.4	-0.5	-0.4	-0.3	-0.4	-0.4	-0.3	-0.4	-0.4	-0.4	-0.4	-0.3	NA
Plan Irregularity, P _{L1}		-0.7	-0.7	-0.6	-0.5	-0.5	-0.6	-0.4	-0.4	-0.4	-0.5	-0.3	-0.5	-0.4	-0.4	-0.4	-0.3	NA
Pre-Code		-0.3	-0.3	-0.3	-0.3	-0.2	-0.3	-0.2	-0.1	-0.1	-0.2	0.0	-0.2	-0.1	-0.2	-0.2	0.0	0.0
Post-Benchmark		1.9	1.9	2.0	1.0	1.1	1.1	1.5	NA	1.4	1.7	NA	1.5	1.7	1.6	1.6	NA	0.5
Soil Type A or B		0.5	0.5	0.4	0.3	0.3	0.4	0.3	0.2	0.2	0.3	0.1	0.3	0.2	0.3	0.3	0.1	0.1
Soil Type E (1-3 stories)		0.0	-0.2	-0.4	-0.3	-0.2	-0.2	-0.2	-0.1	-0.1	-0.2	0.0	-0.2	-0.1	-0.2	-0.2	0.0	-0.1
Soil Type E (> 3 stories)		-0.4	-0.4	-0.4	-0.3	-0.3	NA	-0.3	-0.1	-0.1	-0.3	-0.1	NA	-0.1	-0.2	-0.2	0.0	NA
Minimum Score, S _{MIN}		0.7	0.7	0.7	0.5	0.5	0.5	0.5	0.5	0.3	0.3	0.3	0.2	0.2	0.3	0.3	0.2	1.0

FINAL LEVEL 1 SCORE, S_{L1} ≥ S_{MIN}: **0.7**

EXTENT OF REVIEW
Exterior: Partial All Sides Aerial
Interior: None Visible Entered
Drawings Reviewed: Yes No
Soil Type Source: DNK
Geologic Hazards Source: DNK
Contact Person: Robert Morales

OTHER HAZARDS
Are There Hazards That Trigger A Detailed Structural Evaluation?
 Pounding potential (unless S_{L2} > cut-off, if known)
 Falling hazards from taller adjacent building
 Geologic hazards or Soil Type F
 Significant damage/deterioration to the structural system

ACTION REQUIRED
Detailed Structural Evaluation Required?
 Yes, unknown FEMA building type or other building
 Yes, score less than cut-off
 Yes, other hazards present
 No
Detailed Nonstructural Evaluation Recommended? (check one)
 Yes, nonstructural hazards identified that should be evaluated
 No, nonstructural hazards exist that may require mitigation, but a detailed evaluation is not necessary
 No, no nonstructural hazards identified DNK

See Final Report for Discussion & Conclusions

Where information cannot be verified, screener shall note the following: EST = Estimated or unreliable data OR DNK = Do Not Know

Legend: MRF = Moment-resisting frame RC = Reinforced concrete URM INF = Unreinforced masonry infill MH = Manufactured Housing FD = Flexible diaphragm
BR = Braced frame SW = Shear wall TU = Tilt up LM = Light metal RD = Rigid diaphragm



Address: 300 N. Turnpike Rd.
Santa Barbara Ca Zip: 93111
Other Identifiers: Wake Campus 0031 (from 2018 Fusion Report)
Building Name: Modular 10
Use: Storage
Latitude: 34.44539 Longitude: -119.78790
Ss: 2.253 S1: 0.797
Screener(s): Sage Shingle/Dylan Thompson Date/Time: 09.01.2022/9:00am

No. Stories: Above Grade: 1 Below Grade: n/a Year Built: 1970 EST
Total Floor Area (sq. ft.): 4,162 Code Year: 1967
Additions: None Yes, Year(s) Built: _____

Occupancy: Assembly Commercial Emer. Services Historic Shelter
Industrial **Office** School Government
Utility Warehouse Residential, # Units: _____

Soil Type: A B C D E F **DNK**
Hard Rock Avg Rock Dense Soil Stiff Soil Soft Soil Poor Soil
If DNK, assume Type D.

Geologic Hazards: Liquefaction: Yes/No **DNK** Landslide: Yes/No **DNK** Surf. Rupt.: Yes/No **DNK**

Adjacency: Pounding Falling Hazards from Taller Adjacent Building

Irregularities: Vertical (type/severity) _____
 Plan (type) _____

Exterior Falling Hazards: Unbraced Chimneys Heavy Cladding or Heavy Veneer
 Parapets Appendages
 Other: _____

COMMENTS:
Single-story structure with light gage steel framed roof, floor, and walls supported on concrete strip footings. Light gage steel with plywood shearwall seismic system. Corrugated steel sheathing for roof diaphragm. DSA approval was found on as-built plans.

Site Conditions Observed:
Slight deterioration of cold-formed steel floor joists sitting on concrete footings and inadequate anchorage of floor system to strip footings.

Additional sketches or comments on separate page



SKETCH

BASIC SCORE, MODIFIERS, AND FINAL LEVEL 1 SCORE, S_{L1}

FEMA BUILDING TYPE	Do Not Know	W1	W1A	W2	S1 (MRF)	S2 (BR)	S3 (LM)	S4 (RC SW)	S5 (URM INF)	C1 (MRF)	C2 (SW)	C3 (URM INF)	PC1 (TU)	PC2	RM1 (FD)	RM2 (RD)	URM	MH
Basic Score		2.1	1.9	1.8	1.5	1.4	1.6	1.4	1.2	1.0	1.2	0.9	1.1	1.0	1.1	1.1	0.9	1.1
Severe Vertical Irregularity, V _{L1}		-0.9	-0.9	-0.9	-0.8	-0.7	-0.8	-0.7	-0.7	-0.7	-0.8	-0.6	-0.7	-0.7	-0.7	-0.7	-0.6	NA
Moderate Vertical Irregularity, V _{L1}		-0.6	-0.5	-0.5	-0.4	-0.4	-0.5	-0.4	-0.3	-0.4	-0.4	-0.3	-0.4	-0.4	-0.4	-0.4	-0.3	NA
Plan Irregularity, P _{L1}		-0.7	-0.7	-0.6	-0.5	-0.5	-0.6	-0.4	-0.4	-0.4	-0.5	-0.3	-0.5	-0.4	-0.4	-0.4	-0.3	NA
Pre-Code		-0.3	-0.3	-0.3	-0.3	-0.2	-0.3	-0.2	-0.1	-0.1	-0.2	0.0	-0.2	-0.1	-0.2	-0.2	0.0	0.0
Post-Benchmark		1.9	1.9	2.0	1.0	1.1	1.1	1.5	NA	1.4	1.7	NA	1.5	1.7	1.6	1.6	NA	0.5
Soil Type A or B		0.5	0.5	0.4	0.3	0.3	0.4	0.3	0.2	0.2	0.3	0.1	0.3	0.2	0.3	0.3	0.1	0.1
Soil Type E (1-3 stories)		0.0	-0.2	-0.4	-0.3	-0.2	-0.2	-0.2	-0.1	-0.1	-0.2	0.0	-0.2	-0.1	-0.2	-0.2	0.0	-0.1
Soil Type E (> 3 stories)		-0.4	-0.4	-0.4	-0.3	-0.3	NA	-0.3	-0.1	-0.1	-0.3	-0.1	NA	-0.1	-0.2	-0.2	0.0	NA
Minimum Score, S _{MIN}		0.7	0.7	0.7	0.5	0.5	0.5	0.5	0.5	0.3	0.3	0.3	0.2	0.2	0.3	0.3	0.2	1.0

FINAL LEVEL 1 SCORE, S_{L1} ≥ S_{MIN}:

1.6

EXTENT OF REVIEW

Exterior: Partial All Sides Aerial
Interior: None Visible Entered
Drawings Reviewed: Yes No
Soil Type Source: DNK
Geologic Hazards Source: DNK
Contact Person: Robert Morales

OTHER HAZARDS

Are There Hazards That Trigger A Detailed Structural Evaluation?
 Pounding potential (unless S_{L2} > cut-off, if known)
 Falling hazards from taller adjacent building
 Geologic hazards or Soil Type F
 Significant damage/deterioration to the structural system

ACTION REQUIRED

Detailed Structural Evaluation Required?
 Yes, unknown FEMA building type or other building
 Yes, score less than cut-off
 Yes, other hazards present
 No
See Final Report for Discussion & Conclusions

Detailed Nonstructural Evaluation Recommended? (check one)
 Yes, nonstructural hazards identified that should be evaluated
 No, nonstructural hazards exist that may require mitigation, but a detailed evaluation is not necessary
 No, no nonstructural hazards identified DNK

LEVEL 2 SCREENING PERFORMED?

Yes, Final Level 2 Score, S_{L2} _____ No
Nonstructural hazards? Yes No

Where information cannot be verified, screener shall note the following: EST = Estimated or unreliable data OR DNK = Do Not Know

Legend: MRF = Moment-resisting frame RC = Reinforced concrete URM INF = Unreinforced masonry infill MH = Manufactured Housing FD = Flexible diaphragm
BR = Braced frame SW = Shear wall TU = Tilt up LM = Light metal RD = Rigid diaphragm

T&S/DRT: Steel angle w/
(2) AB @ ~ 12'-0" on
north/south perimeter are
the only visible form of
structure anchorage



Inadequate Footing Anchorage



Slight Deterioration of Floor System on Footing



Address: 300 N. Turnpike Rd.
Santa Barbara Ca Zip: 93111
Other Identifiers: Wake Campus 0032 (from 2018 Fusion Report)
Building Name: Relocatable 27
Use: Classroom
Latitude: 34.44518 Longitude: -119.78774
Ss: 2.254 S1: 0.797
Screener(s): Sage Shingle/Dylan Thompson Date/Time: 09.01.2022/9:00am

No. Stories: Above Grade: 1 Below Grade: n/a Year Built: 1991 EST
Total Floor Area (sq. ft.): 960 Code Year: 1988
Additions: None Yes, Year(s) Built: _____

Occupancy: Assembly Commercial Emer. Services Historic Shelter
Industrial Office School Government
Utility Warehouse Residential, # Units: _____

Soil Type: A B C D E F DNK
Hard Avg Dense Stiff Soft Poor If DNK, assume Type D.
Rock Rock Soil Soil Soil Soil

Geologic Hazards: Liquefaction: Yes/No DNK Landslide: Yes/No DNK Surf. Rupt.: Yes/No DNK

Adjacency: Pounding Falling Hazards from Taller Adjacent Building


Irregularities: Vertical (type/severity) _____
 Plan (type) _____

Exterior Falling Hazards: Unbraced Chimneys Heavy Cladding or Heavy Veneer
 Parapets Appendages
 Other: _____

COMMENTS:
Single-story structure with light gage steel framed roof, floor, and walls supported on pressure treated lumber plates. Light gage steel with plywood shearwall seismic system. Corrugated steel sheathing for roof diaphragm. DSA approval was found on as-built plans from original location (Carpinteria) but no approved plans occur for current location.

Site Conditions Observed:
Slight deterioration of wood sill-on-ground and cripple wall sheathing.

 Additional sketches or comments on separate page



SKETCH

BASIC SCORE, MODIFIERS, AND FINAL LEVEL 1 SCORE, S_{L1}

FEMA BUILDING TYPE	Do Not Know	W1	W1A	W2	S1 (MRF)	S2 (BR)	S3 (LM)	S4 (RC SW)	S5 (URM INF)	C1 (MRF)	C2 (SW)	C3 (URM INF)	PC1 (TU)	PC2	RM1 (FD)	RM2 (RD)	URM	MH
Basic Score		2.1	1.9	1.8	1.5	1.4	1.6	1.4	1.2	1.0	1.2	0.9	1.1	1.0	1.1	1.1	0.9	1.1
Severe Vertical Irregularity, V _{L1}		-0.9	-0.9	-0.9	-0.8	-0.7	-0.8	-0.7	-0.7	-0.7	-0.8	-0.6	-0.7	-0.7	-0.7	-0.7	-0.6	NA
Moderate Vertical Irregularity, V _{L1}		-0.6	-0.5	-0.5	-0.4	-0.4	-0.5	-0.4	-0.3	-0.4	-0.4	-0.3	-0.4	-0.4	-0.4	-0.4	-0.3	NA
Plan Irregularity, P _{L1}		-0.7	-0.7	-0.6	-0.5	-0.5	-0.6	-0.4	-0.4	-0.4	-0.5	-0.3	-0.5	-0.4	-0.4	-0.4	-0.3	NA
Pre-Code		-0.3	-0.3	-0.3	-0.3	-0.2	-0.3	-0.2	-0.1	-0.1	-0.2	0.0	-0.2	-0.1	-0.2	-0.2	0.0	0.0
Post-Benchmark		1.9	1.9	2.0	1.0	1.1	1.1	1.5	NA	1.4	1.7	NA	1.5	1.7	1.6	1.6	NA	0.5
Soil Type A or B		0.5	0.5	0.4	0.3	0.3	0.4	0.3	0.2	0.2	0.3	0.1	0.3	0.2	0.3	0.3	0.1	0.1
Soil Type E (1-3 stories)		0.0	-0.2	-0.4	-0.3	-0.2	-0.2	-0.2	-0.1	-0.1	-0.2	0.0	-0.2	-0.1	-0.2	-0.2	0.0	-0.1
Soil Type E (> 3 stories)		-0.4	-0.4	-0.4	-0.3	-0.3	NA	-0.3	-0.1	-0.1	-0.3	-0.1	NA	-0.1	-0.2	-0.2	0.0	NA
Minimum Score, S _{MIN}		0.7	0.7	0.7	0.5	0.5	0.5	0.5	0.5	0.3	0.3	0.3	0.2	0.2	0.3	0.3	0.2	1.0

FINAL LEVEL 1 SCORE, S_{L1} ≥ S_{MIN}: **1.1**

EXTENT OF REVIEW
Exterior: Partial All Sides Aerial
Interior: None Visible Entered
Drawings Reviewed: Yes No
Soil Type Source: DNK
Geologic Hazards Source: DNK
Contact Person: Robert Morales

OTHER HAZARDS
Are There Hazards That Trigger A Detailed Structural Evaluation?
 Pounding potential (unless S_{L2} > cut-off, if known)
 Falling hazards from taller adjacent building
 Geologic hazards or Soil Type F
 Significant damage/deterioration to the structural system

ACTION REQUIRED
Detailed Structural Evaluation Required?
 Yes, unknown FEMA building type or other building
 Yes, score less than cut-off
 Yes, other hazards present
 No
See Final Report for Discussion & Conclusions
Detailed Nonstructural Evaluation Recommended? (check one)
 Yes, nonstructural hazards identified that should be evaluated
 No, nonstructural hazards exist that may require mitigation, but a detailed evaluation is not necessary
 No, no nonstructural hazards identified DNK

LEVEL 2 SCREENING PERFORMED?
 Yes, Final Level 2 Score, S_{L2} _____ No
Nonstructural hazards? Yes No

Where information cannot be verified, screener shall note the following: EST = Estimated or unreliable data OR DNK = Do Not Know

Legend: MRF = Moment-resisting frame RC = Reinforced concrete URM INF = Unreinforced masonry infill MH = Manufactured Housing FD = Flexible diaphragm
BR = Braced frame SW = Shear wall TU = Tilt up LM = Light metal RD = Rigid diaphragm

PROJECT: 220014 – SBCC Seismic Survey

DATE: 10/28/2022

SUBJECT: 0032 – Relocatable 27



*Slight Deterioration of Wood Sill-On-Ground
and Cripple Wall Sheathing*



Address: 300 N. Turnpike Rd.
Santa Barbara Ca Zip: 93111
Other Identifiers: Wake Campus 0033 (from 2018 Fusion Report)
Building Name: Relocatable 26
Use: Classroom
Latitude: 34.44519 Longitude: -119.78757
Ss: 2.254 S1: 0.797
Screener(s): Sage Shingle/Dylan Thompson Date/Time: 09.01.2022/9:00am

No. Stories: Above Grade: 1 Below Grade: n/a Year Built: 1988 EST
Total Floor Area (sq. ft.): 960 Code Year: 1985
Additions: None Yes, Year(s) Built: _____

Occupancy: Assembly Commercial Emer. Services Historic Shelter
Industrial Office School Government
Utility Warehouse Residential, # Units: _____

Soil Type: A B C D E F DNK
Hard Avg Dense Stiff Soft Poor
Rock Rock Soil Soil Soil Soil
If DNK, assume Type D.

Geologic Hazards: Liquefaction: Yes/No DNK Landslide: Yes/No DNK Surf. Rupt.: Yes/No DNK

Adjacency: Pounding Falling Hazards from Taller Adjacent Building

Irregularities: Vertical (type/severity) _____
 Plan (type) _____

Exterior Falling Hazards: Unbraced Chimneys Heavy Cladding or Heavy Veneer
 Parapets Appendages
 Other: _____

COMMENTS:
Single-story structure with light gage steel framed roof, floor, and walls supported on pressure treated lumber plates Light gage steel with plywood shearwall seismic system. Corrugated steel sheathing for roof diaphragm. DSA approval was found on as-built plans from original location (Carpinteria) but no approved plans occur for current location.

Site Conditions Observed:
Slight deterioration of cripple wall sheathing.

 Additional sketches or comments on separate page



SKETCH

BASIC SCORE, MODIFIERS, AND FINAL LEVEL 1 SCORE, S_{L1}

FEMA BUILDING TYPE	Do Not Know	W1	W1A	W2	S1 (MRF)	S2 (BR)	S3 (LM)	S4 (RC SW)	S5 (URM INF)	C1 (MRF)	C2 (SW)	C3 (URM INF)	PC1 (TU)	PC2	RM1 (FD)	RM2 (RD)	URM	MH
Basic Score		2.1	1.9	1.8	1.5	1.4	1.6	1.4	1.2	1.0	1.2	0.9	1.1	1.0	1.1	1.1	0.9	1.1
Severe Vertical Irregularity, V _{L1}		-0.9	-0.9	-0.9	-0.8	-0.7	-0.8	-0.7	-0.7	-0.7	-0.8	-0.6	-0.7	-0.7	-0.7	-0.7	-0.6	NA
Moderate Vertical Irregularity, V _{L1}		-0.6	-0.5	-0.5	-0.4	-0.4	-0.5	-0.4	-0.3	-0.4	-0.4	-0.3	-0.4	-0.4	-0.4	-0.4	-0.3	NA
Plan Irregularity, P _{L1}		-0.7	-0.7	-0.6	-0.5	-0.5	-0.6	-0.4	-0.4	-0.4	-0.5	-0.3	-0.5	-0.4	-0.4	-0.4	-0.3	NA
Pre-Code		-0.3	-0.3	-0.3	-0.3	-0.2	-0.3	-0.2	-0.1	-0.1	-0.2	0.0	-0.2	-0.1	-0.2	-0.2	0.0	0.0
Post-Benchmark		1.9	1.9	2.0	1.0	1.1	1.1	1.5	NA	1.4	1.7	NA	1.5	1.7	1.6	1.6	NA	0.5
Soil Type A or B		0.5	0.5	0.4	0.3	0.3	0.4	0.3	0.2	0.2	0.3	0.1	0.3	0.2	0.3	0.3	0.1	0.1
Soil Type E (1-3 stories)		0.0	-0.2	-0.4	-0.3	-0.2	-0.2	-0.2	-0.1	-0.1	-0.2	0.0	-0.2	-0.1	-0.2	-0.2	0.0	-0.1
Soil Type E (> 3 stories)		-0.4	-0.4	-0.4	-0.3	-0.3	NA	-0.3	-0.1	-0.1	-0.3	-0.1	NA	-0.1	-0.2	-0.2	0.0	NA
Minimum Score, S _{MIN}		0.7	0.7	0.7	0.5	0.5	0.5	0.5	0.5	0.3	0.3	0.3	0.2	0.2	0.3	0.3	0.2	1.0

FINAL LEVEL 1 SCORE, S_{L1} ≥ S_{MIN}:

1.1

EXTENT OF REVIEW

Exterior: Partial All Sides Aerial
Interior: None Visible Entered
Drawings Reviewed: Yes No
Soil Type Source: DNK
Geologic Hazards Source: DNK
Contact Person: Robert Morales

OTHER HAZARDS

Are There Hazards That Trigger A Detailed Structural Evaluation?
 Pounding potential (unless S_{L2} > cut-off, if known)
 Falling hazards from taller adjacent building
 Geologic hazards or Soil Type F
 Significant damage/deterioration to the structural system

ACTION REQUIRED

Detailed Structural Evaluation Required?
 Yes, unknown FEMA building type or other building
 Yes, score less than cut-off
 Yes, other hazards present
 No
See Final Report for Discussion & Conclusions

Detailed Nonstructural Evaluation Recommended? (check one)
 Yes, nonstructural hazards identified that should be evaluated
 No, nonstructural hazards exist that may require mitigation, but a detailed evaluation is not necessary
 No, no nonstructural hazards identified DNK

LEVEL 2 SCREENING PERFORMED?

Yes, Final Level 2 Score, S_{L2} _____ No
Nonstructural hazards? Yes No

Where information cannot be verified, screener shall note the following: EST = Estimated or unreliable data OR DNK = Do Not Know

Legend: MRF = Moment-resisting frame RC = Reinforced concrete URM INF = Unreinforced masonry infill MH = Manufactured Housing FD = Flexible diaphragm
BR = Braced frame SW = Shear wall TU = Tilt up LM = Light metal RD = Rigid diaphragm



Slight Deterioration Cripple Wall Sheathing



Slight Deterioration Cripple Wall Sheathing



Address: 300 N. Turnpike Rd.
Santa Barbara Ca Zip: 93111
Other Identifiers: Wake Campus 0034 (from 2018 Fusion Report)
Building Name: Relocatable 25
Use: Classroom
Latitude: 34.44509 Longitude: -119.78744
Ss: 2.254 S7: 0.798
Screener(s): Sage Shingle/Dylan Thompson Date/Time: 09.01.2022/9:00am

No. Stories: Above Grade: 1 Below Grade: n/a Year Built: 1988 EST
Total Floor Area (sq. ft.): 1,056 Code Year: 1985
Additions: None Yes, Year(s) Built: Unknown

Occupancy: Assembly Commercial Emer. Services Historic Shelter
Industrial Office School Government
Utility Warehouse Residential, # Units: _____

Soil Type: A B C D E F DNK
Hard Avg Dense Stiff Soft Poor If DNK, assume Type D.
Rock Rock Soil Soil Soil Soil

Geologic Hazards: Liquefaction: Yes/No DNK Landslide: Yes/No DNK Surf. Rupt.: Yes/No DNK

Adjacency: Pounding Falling Hazards from Taller Adjacent Building


Irregularities: Vertical (type/severity) _____
 Plan (type) _____

Exterior Falling Hazards: Unbraced Chimneys Heavy Cladding or Heavy Veneer
 Parapets Appendages
 Other: _____

COMMENTS:
Single-story structure with light gage steel framed roof, floor, and walls supported on pressure treated lumber plates Light gage steel with plywood shearwall seismic system. Corrugated steel sheathing for roof diaphragm. DSA approval was found on as-built plans from original location (Carpinteria) but no approved plans occur for current location.

Site Conditions Observed:
Single room addition to East side with no physical plans or permits for review.

 Additional sketches or comments on separate page



SKETCH

BASIC SCORE, MODIFIERS, AND FINAL LEVEL 1 SCORE, S_{L1}

FEMA BUILDING TYPE	Do Not Know	W1	W1A	W2	S1 (MRF)	S2 (BR)	S3 (LM)	S4 (RC SW)	S5 (URM INF)	C1 (MRF)	C2 (SW)	C3 (URM INF)	PC1 (TU)	PC2	RM1 (FD)	RM2 (RD)	URM	MH
Basic Score		2.1	1.9	1.8	1.5	1.4	1.6	1.4	1.2	1.0	1.2	0.9	1.1	1.0	1.1	1.1	0.9	1.1
Severe Vertical Irregularity, V _{L1}		-0.9	-0.9	-0.9	-0.8	-0.7	-0.8	-0.7	-0.7	-0.7	-0.8	-0.6	-0.7	-0.7	-0.7	-0.7	-0.6	NA
Moderate Vertical Irregularity, V _{L1}		-0.6	-0.5	-0.5	-0.4	-0.4	-0.5	-0.4	-0.3	-0.4	-0.4	-0.3	-0.4	-0.4	-0.4	-0.4	-0.3	NA
Plan Irregularity, P _{L1}		-0.7	-0.7	-0.6	-0.5	-0.5	-0.6	-0.4	-0.4	-0.4	-0.5	-0.3	-0.5	-0.4	-0.4	-0.4	-0.3	NA
Pre-Code		-0.3	-0.3	-0.3	-0.3	-0.2	-0.3	-0.2	-0.1	-0.1	-0.2	0.0	-0.2	-0.1	-0.2	-0.2	0.0	0.0
Post-Benchmark		1.9	1.9	2.0	1.0	1.1	1.1	1.5	NA	1.4	1.7	NA	1.5	1.7	1.6	1.6	NA	0.5
Soil Type A or B		0.5	0.5	0.4	0.3	0.3	0.4	0.3	0.2	0.2	0.3	0.1	0.3	0.2	0.3	0.3	0.1	0.1
Soil Type E (1-3 stories)		0.0	-0.2	-0.4	-0.3	-0.2	-0.2	-0.2	-0.1	-0.1	-0.2	0.0	-0.2	-0.1	-0.2	-0.2	0.0	-0.1
Soil Type E (> 3 stories)		-0.4	-0.4	-0.4	-0.3	-0.3	NA	-0.3	-0.1	-0.1	-0.3	-0.1	NA	-0.1	-0.2	-0.2	0.0	NA
Minimum Score, S _{MIN}		0.7	0.7	0.7	0.5	0.5	0.5	0.5	0.5	0.3	0.3	0.3	0.2	0.2	0.3	0.3	0.2	1.0

FINAL LEVEL 1 SCORE, S_{L1} ≥ S_{MIN}: Final Score = 1.1 1.1

EXTENT OF REVIEW
Exterior: Partial All Sides Aerial
Interior: None Visible Entered
Drawings Reviewed: Yes No
Soil Type Source: DNK
Geologic Hazards Source: DNK
Contact Person: Robert Morales

OTHER HAZARDS
Are There Hazards That Trigger A Detailed Structural Evaluation?
 Pounding potential (unless S_{L2} > cut-off, if known)
 Falling hazards from taller adjacent building
 Geologic hazards or Soil Type F
 Significant damage/deterioration to the structural system

ACTION REQUIRED
Detailed Structural Evaluation Required?
 Yes, unknown FEMA building type or other building
 Yes, score less than cut-off
 Yes, other hazards present
 No
See Final Report for Discussion & Conclusions
Detailed Nonstructural Evaluation Recommended? (check one)
 Yes, nonstructural hazards identified that should be evaluated
 No, nonstructural hazards exist that may require mitigation, but a detailed evaluation is not necessary
 No, no nonstructural hazards identified DNK

LEVEL 2 SCREENING PERFORMED?
 Yes, Final Level 2 Score, S_{L2} _____ No
Nonstructural hazards? Yes No

Where information cannot be verified, screener shall note the following: EST = Estimated or unreliable data OR DNK = Do Not Know

Legend: MRF = Moment-resisting frame RC = Reinforced concrete URM INF = Unreinforced masonry infill MH = Manufactured Housing FD = Flexible diaphragm
BR = Braced frame SW = Shear wall TU = Tilt up LM = Light metal RD = Rigid diaphragm



Single Room Addition to East Side



Address: 300 N. Turnpike Rd.
Santa Barbara Ca Zip: 93111
Other Identifiers: Wake Campus 0035 (from 2018 Fusion Report)
Building Name: Relocatable 28
Use: Classroom
Latitude: 34.44518 Longitude: -119.78792
Ss: 2.254 S1: 0.797
Screener(s): Sage Shingle/Dylan Thompson Date/Time: 09.01.2022/9:00am

No. Stories: Above Grade: 1 Below Grade: n/a Year Built: 1991 EST
Total Floor Area (sq. ft.): 960 Code Year: 1988
Additions: None Yes, Year(s) Built: _____

Occupancy: Assembly Commercial Emer. Services Historic Shelter
Industrial Office School Government
Utility Warehouse Residential, # Units: _____

Soil Type: A B C D E F DNK
Hard Avg Dense Stiff Soft Poor If DNK, assume Type D.
Rock Rock Soil Soil Soil Soil

Geologic Hazards: Liquefaction: Yes/No DNK Landslide: Yes/No DNK Surf. Rupt.: Yes/No DNK

Adjacency: Pounding Falling Hazards from Taller Adjacent Building


Irregularities: Vertical (type/severity) _____
 Plan (type) _____

Exterior Falling Hazards: Unbraced Chimneys Heavy Cladding or Heavy Veneer
 Parapets Appendages
 Other: _____

COMMENTS:
Single-story structure with light gage steel framed roof, floor, and walls supported on pressure treated lumber plates Light gage steel with plywood shearwall seismic system. Corrugated steel sheathing for roof diaphragm. DSA approval was found on as-built plans from original location (Carpinteria) but no approved plans occur for current location.

Site Conditions Observed:
Slight deterioration to the cripple wall sheathing

Additional sketches or comments on separate page



SKETCH

BASIC SCORE, MODIFIERS, AND FINAL LEVEL 1 SCORE, S_{L1}

FEMA BUILDING TYPE	Do Not Know	W1	W1A	W2	S1 (MRF)	S2 (BR)	S3 (LM)	S4 (RC SW)	S5 (URM INF)	C1 (MRF)	C2 (SW)	C3 (URM INF)	PC1 (TU)	PC2	RM1 (FD)	RM2 (RD)	URM	MH
Basic Score		2.1	1.9	1.8	1.5	1.4	1.6	1.4	1.2	1.0	1.2	0.9	1.1	1.0	1.1	1.1	0.9	1.1
Severe Vertical Irregularity, V _{L1}		-0.9	-0.9	-0.9	-0.8	-0.7	-0.8	-0.7	-0.7	-0.7	-0.8	-0.6	-0.7	-0.7	-0.7	-0.7	-0.6	NA
Moderate Vertical Irregularity, V _{L1}		-0.6	-0.5	-0.5	-0.4	-0.4	-0.5	-0.4	-0.3	-0.4	-0.4	-0.3	-0.4	-0.4	-0.4	-0.4	-0.3	NA
Plan Irregularity, P _{L1}		-0.7	-0.7	-0.6	-0.5	-0.5	-0.6	-0.4	-0.4	-0.4	-0.5	-0.3	-0.5	-0.4	-0.4	-0.4	-0.3	NA
Pre-Code		-0.3	-0.3	-0.3	-0.3	-0.2	-0.3	-0.2	-0.1	-0.1	-0.2	0.0	-0.2	-0.1	-0.2	-0.2	0.0	0.0
Post-Benchmark		1.9	1.9	2.0	1.0	1.1	1.1	1.5	NA	1.4	1.7	NA	1.5	1.7	1.6	1.6	NA	0.5
Soil Type A or B		0.5	0.5	0.4	0.3	0.3	0.4	0.3	0.2	0.2	0.3	0.1	0.3	0.2	0.3	0.3	0.1	0.1
Soil Type E (1-3 stories)		0.0	-0.2	-0.4	-0.3	-0.2	-0.2	-0.2	-0.1	-0.1	-0.2	0.0	-0.2	-0.1	-0.2	-0.2	0.0	-0.1
Soil Type E (> 3 stories)		-0.4	-0.4	-0.4	-0.3	-0.3	NA	-0.3	-0.1	-0.1	-0.3	-0.1	NA	-0.1	-0.2	-0.2	0.0	NA
Minimum Score, S _{MIN}		0.7	0.7	0.7	0.5	0.5	0.5	0.5	0.5	0.3	0.3	0.3	0.2	0.2	0.3	0.3	0.2	1.0

FINAL LEVEL 1 SCORE, S_{L1} ≥ S_{MIN}:

1.1

EXTENT OF REVIEW

Exterior: Partial All Sides Aerial
Interior: None Visible Entered
Drawings Reviewed: Yes No
Soil Type Source: DNK
Geologic Hazards Source: DNK
Contact Person: Robert Morales

OTHER HAZARDS

Are There Hazards That Trigger A Detailed Structural Evaluation?
 Pounding potential (unless S_{L2} > cut-off, if known)
 Falling hazards from taller adjacent building
 Geologic hazards or Soil Type F
 Significant damage/deterioration to the structural system

ACTION REQUIRED

Detailed Structural Evaluation Required?
 Yes, unknown FEMA building type or other building
 Yes, score less than cut-off
 Yes, other hazards present
 No
See Final Report for Discussion & Conclusions
Detailed Nonstructural Evaluation Recommended? (check one)
 Yes, nonstructural hazards identified that should be evaluated
 No, nonstructural hazards exist that may require mitigation, but a detailed evaluation is not necessary
 No, no nonstructural hazards identified DNK

LEVEL 2 SCREENING PERFORMED?

Yes, Final Level 2 Score, S_{L2} _____ No
Nonstructural hazards? Yes No

Where information cannot be verified, screener shall note the following: EST = Estimated or unreliable data OR DNK = Do Not Know

Legend: MRF = Moment-resisting frame RC = Reinforced concrete URM INF = Unreinforced masonry infill MH = Manufactured Housing FD = Flexible diaphragm
BR = Braced frame SW = Shear wall TU = Tilt up LM = Light metal RD = Rigid diaphragm

PROJECT: 220014 – SBCC Seismic Survey

DATE: 10/28/2022

SUBJECT: 0035 – Relocatable 28



*Slight Deterioration to Cripple
Wall Sheathing*



Address: 300 N. Turnpike Rd.
Santa Barbara Ca Zip: 93111
Other Identifiers: Wake Campus 0036 (from 2018 Fusion Report)
Building Name: Facilities Storage 3 & 4
Use: Storage
Latitude: 34.44543 Longitude: -119.78770
Ss: 2.253 S1: 0.797
Screener(s): Sage Shingle/Dylan Thompson Date/Time: 09.01.2022/9:00am

No. Stories: Above Grade: 1 Below Grade: n/a Year Built: 1991 EST
Total Floor Area (sq. ft.): 360 Code Year: 1988
Additions: None Yes, Year(s) Built: _____

Occupancy: Assembly Commercial Emer. Services Historic Shelter
Industrial Office School Government
Utility Warehouse Residential, # Units: _____


Soil Type: A B C D E F DNK
Hard Rock Avg Rock Dense Soil Stiff Soil Soft Soil Poor Soil
If DNK, assume Type D.

Geologic Hazards: Liquefaction: Yes/No DNK Landslide: Yes/No DNK Surf. Rupt.: Yes/No DNK

Adjacency: Pounding Falling Hazards from Taller Adjacent Building

Irregularities: Vertical (type/severity) _____
 Plan (type) _____

Exterior Falling Hazards: Unbraced Chimneys Heavy Cladding or Heavy Veneer
 Parapets Appendages
 Other: _____



COMMENTS:
Multiple single-story structure with wood framed roof, floor, and walls supported on pressure treated lumber plates. Wood stud with plywood shearwall seismic system. Plywood sheathing for roof diaphragm.

Site Conditions Observed:
The structures are intermittently supported by pressure treated plates, with very limited lateral resistance towards the front face.

Additional sketches or comments on separate page

BASIC SCORE, MODIFIERS, AND FINAL LEVEL 1 SCORE, S_{L1}

FEMA BUILDING TYPE	Do Not Know	W1	W1A	W2	S1 (MRF)	S2 (BR)	S3 (LM)	S4 (RC SW)	S5 (URM INF)	C1 (MRF)	C2 (SW)	C3 (URM INF)	PC1 (TU)	PC2	RM1 (FD)	RM2 (RD)	URM	MH
Basic Score		2.1	1.9	1.8	1.5	1.4	1.6	1.4	1.2	1.0	1.2	0.9	1.1	1.0	1.1	1.1	0.9	1.1
Severe Vertical Irregularity, V _{L1}		-0.9	-0.9	-0.9	-0.8	-0.7	-0.8	-0.7	-0.7	-0.7	-0.8	-0.6	-0.7	-0.7	-0.7	-0.7	-0.6	NA
Moderate Vertical Irregularity, V _{L1}		-0.6	-0.5	-0.5	-0.4	-0.4	-0.5	-0.4	-0.3	-0.4	-0.4	-0.3	-0.4	-0.4	-0.4	-0.4	-0.3	NA
Plan Irregularity, P _{L1}		-0.7	-0.7	-0.6	-0.5	-0.5	-0.6	-0.4	-0.4	-0.4	-0.5	-0.3	-0.5	-0.4	-0.4	-0.4	-0.3	NA
Pre-Code		-0.3	-0.3	-0.3	-0.3	-0.2	-0.3	-0.2	-0.1	-0.1	-0.2	0.0	-0.2	-0.1	-0.2	-0.2	0.0	0.0
Post-Benchmark		1.9	1.9	2.0	1.0	1.1	1.1	1.5	NA	1.4	1.7	NA	1.5	1.7	1.6	1.6	NA	0.5
Soil Type A or B		0.5	0.5	0.4	0.3	0.3	0.4	0.3	0.2	0.2	0.3	0.1	0.3	0.2	0.3	0.3	0.1	0.1
Soil Type E (1-3 stories)		0.0	-0.2	-0.4	-0.3	-0.2	-0.2	-0.2	-0.1	-0.1	-0.2	0.0	-0.2	-0.1	-0.2	-0.2	0.0	-0.1
Soil Type E (> 3 stories)		-0.4	-0.4	-0.4	-0.3	-0.3	NA	-0.3	-0.1	-0.1	-0.3	-0.1	NA	-0.1	-0.2	-0.2	0.0	NA
Minimum Score, S _{MIN}		0.7	0.7	0.7	0.5	0.5	0.5	0.5	0.5	0.3	0.3	0.3	0.2	0.2	0.3	0.3	0.2	1.0

FINAL LEVEL 1 SCORE, S_{L1} ≥ S_{MIN}: 2.1

<p>EXTENT OF REVIEW</p> <p>Exterior: <input type="checkbox"/> Partial <input checked="" type="checkbox"/> All Sides <input type="checkbox"/> Aerial Interior: <input checked="" type="checkbox"/> None <input type="checkbox"/> Visible <input checked="" type="checkbox"/> Entered Drawings Reviewed: <input type="checkbox"/> Yes <input checked="" type="checkbox"/> No Soil Type Source: DNK Geologic Hazards Source: DNK Contact Person: Robert Morales</p> <p>LEVEL 2 SCREENING PERFORMED?</p> <p><input type="checkbox"/> Yes, Final Level 2 Score, S_{L2} _____ <input checked="" type="checkbox"/> No Nonstructural hazards? <input type="checkbox"/> Yes <input checked="" type="checkbox"/> No</p>	<p>OTHER HAZARDS</p> <p>Are There Hazards That Trigger A Detailed Structural Evaluation?</p> <p><input type="checkbox"/> Pounding potential (unless S_{L2} > cut-off, if known) <input type="checkbox"/> Falling hazards from taller adjacent building <input type="checkbox"/> Geologic hazards or Soil Type F <input type="checkbox"/> Significant damage/deterioration to the structural system</p>	<p>ACTION REQUIRED</p> <p>Detailed Structural Evaluation Required?</p> <p><input type="checkbox"/> Yes, unknown FEMA building type or other building <input type="checkbox"/> Yes, score less than cut-off <input type="checkbox"/> Yes, other hazards present <input type="checkbox"/> No</p> <p>Detailed Nonstructural Evaluation Recommended? (check one)</p> <p><input type="checkbox"/> Yes, nonstructural hazards identified that should be evaluated <input type="checkbox"/> No, nonstructural hazards exist that may require mitigation, but a detailed evaluation is not necessary <input type="checkbox"/> No, no nonstructural hazards identified <input type="checkbox"/> DNK</p>
---	--	---

Where information cannot be verified, screener shall note the following: EST = Estimated or unreliable data OR DNK = Do Not Know

Legend: MRF = Moment-resisting frame RC = Reinforced concrete URM INF = Unreinforced masonry infill MH = Manufactured Housing FD = Flexible diaphragm
BR = Braced frame SW = Shear wall TU = Tilt up LM = Light metal RD = Rigid diaphragm



Address: 300 N. Turnpike Rd.
Santa Barbara Ca Zip: 93111
Other Identifiers: Wake Campus 0040 (from 2018 Fusion Report)
Building Name: Building 23
Use: Classroom
Latitude: 34.44486 Longitude: -119.78716
Ss: 2.255 S1: 0.798
Screener(s): Sage Shingle/Dylan Thompson Date/Time: 09.01.2022/9:00am

No. Stories: Above Grade: 1 Below Grade: n/a Year Built: 2007 EST
Total Floor Area (sq. ft.): 960 Code Year: 2004
Additions: None Yes, Year(s) Built: Unknown

Occupancy: Assembly Commercial Emer. Services Historic Shelter
Industrial Office School Government
Utility Warehouse Residential, # Units: _____

Soil Type: A B C D E F DNK
Hard Avg Dense Stiff Soft Poor If DNK, assume Type D.
Rock Rock Soil Soil Soil Soil

Geologic Hazards: Liquefaction: Yes/No DNK Landslide: Yes/No DNK Surf. Rupt.: Yes/No DNK

Adjacency: Pounding Falling Hazards from Taller Adjacent Building

Irregularities: Vertical (type/severity) _____
 Plan (type) _____

Exterior Falling Hazards: Unbraced Chimneys Heavy Cladding or Heavy Veneer
 Parapets Appendages
 Other: _____

COMMENTS:
Single-story structure with light gage steel framed roof, floor, and walls supported on pressure treated lumber plates Light gage steel with plywood shearwall seismic system. Corrugated steel sheathing for roof diaphragm. DSA approval was found on as-built plans from original location (Carpinteria) but no approved plans occur for current location.

Site Conditions Observed:
No observed signs of significant structural damage or deterioration.

 Additional sketches or comments on separate page



SKETCH

BASIC SCORE, MODIFIERS, AND FINAL LEVEL 1 SCORE, S_{L1}

FEMA BUILDING TYPE	Do Not Know	W1	W1A	W2	S1 (MRF)	S2 (BR)	S3 (LM)	S4 (RC SW)	S5 (URM INF)	C1 (MRF)	C2 (SW)	C3 (URM INF)	PC1 (TU)	PC2	RM1 (FD)	RM2 (RD)	URM	MH
Basic Score		2.1	1.9	1.8	1.5	1.4	1.6	1.4	1.2	1.0	1.2	0.9	1.1	1.0	1.1	1.1	0.9	1.1
Severe Vertical Irregularity, V _{L1}		-0.9	-0.9	-0.9	-0.8	-0.7	-0.8	-0.7	-0.7	-0.7	-0.8	-0.6	-0.7	-0.7	-0.7	-0.7	-0.6	NA
Moderate Vertical Irregularity, V _{L1}		-0.6	-0.5	-0.5	-0.4	-0.4	-0.5	-0.4	-0.3	-0.4	-0.4	-0.3	-0.4	-0.4	-0.4	-0.4	-0.3	NA
Plan Irregularity, P _{L1}		-0.7	-0.7	-0.6	-0.5	-0.5	-0.6	-0.4	-0.4	-0.4	-0.5	-0.3	-0.5	-0.4	-0.4	-0.4	-0.3	NA
Pre-Code		-0.3	-0.3	-0.3	-0.3	-0.2	-0.3	-0.2	-0.1	-0.1	-0.2	0.0	-0.2	-0.1	-0.2	-0.2	0.0	0.0
Post-Benchmark		1.9	1.9	2.0	1.0	1.1	1.1	1.5	NA	1.4	1.7	NA	1.5	1.7	1.6	1.6	NA	0.5
Soil Type A or B		0.5	0.5	0.4	0.3	0.3	0.4	0.3	0.2	0.2	0.3	0.1	0.3	0.2	0.3	0.3	0.1	0.1
Soil Type E (1-3 stories)		0.0	-0.2	-0.4	-0.3	-0.2	-0.2	-0.2	-0.1	-0.1	-0.2	0.0	-0.2	-0.1	-0.2	-0.2	0.0	-0.1
Soil Type E (> 3 stories)		-0.4	-0.4	-0.4	-0.3	-0.3	NA	-0.3	-0.1	-0.1	-0.3	-0.1	NA	-0.1	-0.2	-0.2	0.0	NA
Minimum Score, S _{MIN}		0.7	0.7	0.7	0.5	0.5	0.5	0.5	0.5	0.3	0.3	0.3	0.2	0.2	0.3	0.3	0.2	1.0

FINAL LEVEL 1 SCORE, S_{L1} ≥ S_{MIN}: **1.1**

<p>EXTENT OF REVIEW</p> <p>Exterior: <input type="checkbox"/> Partial <input checked="" type="checkbox"/> All Sides <input type="checkbox"/> Aerial Interior: <input type="checkbox"/> None <input type="checkbox"/> Visible <input checked="" type="checkbox"/> Entered Drawings Reviewed: <input type="checkbox"/> Yes <input checked="" type="checkbox"/> No Soil Type Source: DNK Geologic Hazards Source: DNK Contact Person: Robert Morales</p> <p>LEVEL 2 SCREENING PERFORMED?</p> <p><input type="checkbox"/> Yes, Final Level 2 Score, S_{L2} _____ <input checked="" type="checkbox"/> No Nonstructural hazards? <input type="checkbox"/> Yes <input checked="" type="checkbox"/> No</p>	<p>OTHER HAZARDS</p> <p>Are There Hazards That Trigger A Detailed Structural Evaluation?</p> <p><input type="checkbox"/> Pounding potential (unless S_{L2} > cut-off, if known) <input type="checkbox"/> Falling hazards from taller adjacent building <input type="checkbox"/> Geologic hazards or Soil Type F <input type="checkbox"/> Significant damage/deterioration to the structural system</p>	<p>ACTION REQUIRED</p> <p>Detailed Structural Evaluation Required?</p> <p><input type="checkbox"/> Yes, unknown FEMA building type or other building <input type="checkbox"/> Yes, score less than cut-off <input type="checkbox"/> Yes, other hazards present <input type="checkbox"/> No</p> <p>Detailed Nonstructural Evaluation Recommended? (check one)</p> <p><input type="checkbox"/> Yes, nonstructural hazards identified that should be evaluated <input type="checkbox"/> No, nonstructural hazards exist that may require mitigation, but a detailed evaluation is not necessary <input type="checkbox"/> No, no nonstructural hazards identified <input type="checkbox"/> DNK</p>
--	--	---

See Final Report for Discussion & Conclusions

Where information cannot be verified, screener shall note the following: EST = Estimated or unreliable data OR DNK = Do Not Know

Legend: MRF = Moment-resisting frame RC = Reinforced concrete URM INF = Unreinforced masonry infill MH = Manufactured Housing FD = Flexible diaphragm
BR = Braced frame SW = Shear wall TU = Tilt up LM = Light metal RD = Rigid diaphragm



Address: 300 N. Turnpike Rd.
Santa Barbara Ca Zip: 93111
Other Identifiers: Wake Campus 0041 (from 2018 Fusion Report)
Building Name: Building 24
Use: Classroom
Latitude: 34.44486 Longitude: -119.78696
Ss: 2.255 S7: 0.798
Screener(s): Sage Shingle/Dylan Thompson Date/Time: 09.01.2022/9:00am

No. Stories: Above Grade: 1 Below Grade: n/a Year Built: 2007 EST
Total Floor Area (sq. ft.): 960 Code Year: 2004
Additions: None Yes, Year(s) Built: Unknown

Occupancy: Assembly Commercial Emer. Services Historic Shelter
Industrial Office School Government
Utility Warehouse Residential, # Units: _____

Soil Type: A B C D E F DNK
Hard Avg Dense Stiff Soft Poor If DNK, assume Type D.
Rock Rock Soil Soil Soil Soil

Geologic Hazards: Liquefaction: Yes/No Landslide: Yes/No Surf. Rupt.: Yes/No DNK

Adjacency: Pounding Falling Hazards from Taller Adjacent Building

Irregularities: Vertical (type/severity) _____
 Plan (type) _____

Exterior Falling Hazards: Unbraced Chimneys Heavy Cladding or Heavy Veneer
 Parapets Appendages
 Other: Unpermitted Trellis

COMMENTS:
Single-story structure with light gage steel framed roof, floor, and walls supported on pressure treated lumber plates Light gage steel with plywood shearwall seismic system. Corrugated steel sheathing for roof diaphragm. DSA approval was found on as-built plans from original location (Carpinteria) but no approved plans occur for current location.

Site Conditions Observed:
Exterior stair, landing, and high roof addition west courtyard with no physical plans or permits for review.

Additional sketches or comments on separate page



SKETCH

BASIC SCORE, MODIFIERS, AND FINAL LEVEL 1 SCORE, S_{L1}

FEMA BUILDING TYPE	Do Not Know	W1	W1A	W2	S1 (MRF)	S2 (BR)	S3 (LM)	S4 (RC SW)	S5 (URM INF)	C1 (MRF)	C2 (SW)	C3 (URM INF)	PC1 (TU)	PC2	RM1 (FD)	RM2 (RD)	URM	MH
Basic Score		2.1	1.9	1.8	1.5	1.4	1.6	1.4	1.2	1.0	1.2	0.9	1.1	1.0	1.1	1.1	0.9	1.1
Severe Vertical Irregularity, V _{L1}		-0.9	-0.9	-0.9	-0.8	-0.7	-0.8	-0.7	-0.7	-0.7	-0.8	-0.6	-0.7	-0.7	-0.7	-0.7	-0.6	NA
Moderate Vertical Irregularity, V _{L1}		-0.6	-0.5	-0.5	-0.4	-0.4	-0.5	-0.4	-0.3	-0.4	-0.4	-0.3	-0.4	-0.4	-0.4	-0.4	-0.3	NA
Plan Irregularity, P _{L1}		-0.7	-0.7	-0.6	-0.5	-0.5	-0.6	-0.4	-0.4	-0.4	-0.5	-0.3	-0.5	-0.4	-0.4	-0.4	-0.3	NA
Pre-Code		-0.3	-0.3	-0.3	-0.3	-0.2	-0.3	-0.2	-0.1	-0.1	-0.2	0.0	-0.2	-0.1	-0.2	-0.2	0.0	0.0
Post-Benchmark		1.9	1.9	2.0	1.0	1.1	1.1	1.5	NA	1.4	1.7	NA	1.5	1.7	1.6	1.6	NA	0.5
Soil Type A or B		0.5	0.5	0.4	0.3	0.3	0.4	0.3	0.2	0.2	0.3	0.1	0.3	0.2	0.3	0.3	0.1	0.1
Soil Type E (1-3 stories)		0.0	-0.2	-0.4	-0.3	-0.2	-0.2	-0.2	-0.1	-0.1	-0.2	0.0	-0.2	-0.1	-0.2	-0.2	0.0	-0.1
Soil Type E (> 3 stories)		-0.4	-0.4	-0.4	-0.3	-0.3	NA	-0.3	-0.1	-0.1	-0.3	-0.1	NA	-0.1	-0.2	-0.2	0.0	NA
Minimum Score, S _{MIN}		0.7	0.7	0.7	0.5	0.5	0.5	0.5	0.5	0.3	0.3	0.3	0.2	0.2	0.3	0.3	0.2	1.0

FINAL LEVEL 1 SCORE, S_{L1} ≥ S_{MIN}:

1.1

EXTENT OF REVIEW

Exterior: Partial All Sides Aerial
Interior: None Visible Entered
Drawings Reviewed: Yes No
Soil Type Source: DNK
Geologic Hazards Source: DNK
Contact Person: Robert Morales

OTHER HAZARDS

Are There Hazards That Trigger A Detailed Structural Evaluation?
 Pounding potential (unless S_{L2} > cut-off, if known)
 Falling hazards from taller adjacent building
 Geologic hazards or Soil Type F
 Significant damage/deterioration to the structural system

ACTION REQUIRED

Detailed Structural Evaluation Required?
 Yes, unknown FEMA building type or other building
 Yes, score less than cut-off
 Yes, other hazards present
 No
See Final Report for Discussion & Conclusions
Detailed Nonstructural Evaluation Recommended? (check one)
 Yes, nonstructural hazards identified that should be evaluated
 No, nonstructural hazards exist that may require mitigation, but a detailed evaluation is not necessary
 No, no nonstructural hazards identified DNK

LEVEL 2 SCREENING PERFORMED?

Yes, Final Level 2 Score, S_{L2} _____ No
Nonstructural hazards? Yes No

Where information cannot be verified, screener shall note the following: EST = Estimated or unreliable data OR DNK = Do Not Know

Legend: MRF = Moment-resisting frame RC = Reinforced concrete URM INF = Unreinforced masonry infill MH = Manufactured Housing FD = Flexible diaphragm
BR = Braced frame SW = Shear wall TU = Tilt up LM = Light metal RD = Rigid diaphragm



*Stair, Landing, & High Roof Addition
@ West Courtyard*



Address: 300 N. Turnpike Rd.
Santa Barbara Ca Zip: 93111
Other Identifiers: Wake Campus 0042 (from 2018 Fusion Report)
Building Name: Building 19
Use: Classroom
Latitude: 34.44456 Longitude: -119.78732
Ss: 2.256 S1: 0.798
Screener(s): Sage Shingle/Dylan Thompson Date/Time: 09.01.2022/9:00am

No. Stories: Above Grade: 1 Below Grade: n/a Year Built: 2007 EST
Total Floor Area (sq. ft.): 960 Code Year: 2004
Additions: None Yes, Year(s) Built:

Occupancy: Assembly Commercial Emer. Services Historic Shelter
Industrial Office School Government
Utility Warehouse Residential, # Units:

Soil Type: A B C D E F DNK
Hard Avg Dense Stiff Soft Poor If DNK, assume Type D.
Rock Rock Soil Soil Soil Soil


Geologic Hazards: Liquefaction: Yes/No DNK Landslide: Yes/No DNK Surf. Rupt.: Yes/No DNK

Adjacency: Pounding Falling Hazards from Taller Adjacent Building

Irregularities: Vertical (type/severity) Plan (type)

Exterior Falling Hazards: Unbraced Chimneys Heavy Cladding or Heavy Veneer
 Parapets Appendages
 Other:

COMMENTS:
Single-story structure with light gage steel framed roof, floor, and walls supported on pressure treated lumber plates Light gage steel with plywood shearwall seismic system. Corrugated steel sheathing for roof diaphragm. DSA approval was found on as-built plans from original location (Carpinteria) but no approved plans occur for current location.
Site Conditions Observed:
Slight deterioration of cripple wall sheathing.
 Additional sketches or comments on separate page



SKETCH

BASIC SCORE, MODIFIERS, AND FINAL LEVEL 1 SCORE, S_{L1}

FEMA BUILDING TYPE	Do Not Know	W1	W1A	W2	S1 (MRF)	S2 (BR)	S3 (LM)	S4 (RC SW)	S5 (URM INF)	C1 (MRF)	C2 (SW)	C3 (URM INF)	PC1 (TU)	PC2	RM1 (FD)	RM2 (RD)	URM	MH
Basic Score		2.1	1.9	1.8	1.5	1.4	1.6	1.4	1.2	1.0	1.2	0.9	1.1	1.0	1.1	1.1	0.9	1.1
Severe Vertical Irregularity, V _{L1}		-0.9	-0.9	-0.9	-0.8	-0.7	-0.8	-0.7	-0.7	-0.7	-0.8	-0.6	-0.7	-0.7	-0.7	-0.7	-0.6	NA
Moderate Vertical Irregularity, V _{L1}		-0.6	-0.5	-0.5	-0.4	-0.4	-0.5	-0.4	-0.3	-0.4	-0.4	-0.3	-0.4	-0.4	-0.4	-0.4	-0.3	NA
Plan Irregularity, P _{L1}		-0.7	-0.7	-0.6	-0.5	-0.5	-0.6	-0.4	-0.4	-0.4	-0.5	-0.3	-0.5	-0.4	-0.4	-0.4	-0.3	NA
Pre-Code		-0.3	-0.3	-0.3	-0.3	-0.2	-0.3	-0.2	-0.1	-0.1	-0.2	0.0	-0.2	-0.1	-0.2	-0.2	0.0	0.0
Post-Benchmark		1.9	1.9	2.0	1.0	1.1	1.1	1.5	NA	1.4	1.7	NA	1.5	1.7	1.6	1.6	NA	0.5
Soil Type A or B		0.5	0.5	0.4	0.3	0.3	0.4	0.3	0.2	0.2	0.3	0.1	0.3	0.2	0.3	0.3	0.1	0.1
Soil Type E (1-3 stories)		0.0	-0.2	-0.4	-0.3	-0.2	-0.2	-0.2	-0.1	-0.1	-0.2	0.0	-0.2	-0.1	-0.2	-0.2	0.0	-0.1
Soil Type E (> 3 stories)		-0.4	-0.4	-0.4	-0.3	-0.3	NA	-0.3	-0.1	-0.1	-0.3	-0.1	NA	-0.1	-0.2	-0.2	0.0	NA
Minimum Score, S _{MIN}		0.7	0.7	0.7	0.5	0.5	0.5	0.5	0.5	0.3	0.3	0.3	0.2	0.2	0.3	0.3	0.2	1.0

FINAL LEVEL 1 SCORE, S_{L1} ≥ S_{MIN}:

1.1

EXTENT OF REVIEW

Exterior: Partial All Sides Aerial
Interior: None Visible Entered
Drawings Reviewed: Yes No
Soil Type Source: DNK
Geologic Hazards Source: DNK
Contact Person: Robert Morales

OTHER HAZARDS

Are There Hazards That Trigger A Detailed Structural Evaluation?
 Pounding potential (unless S_{L2} > cut-off, if known)
 Falling hazards from taller adjacent building
 Geologic hazards or Soil Type F
 Significant damage/deterioration to the structural system

ACTION REQUIRED

Detailed Structural Evaluation Required?
 Yes, unknown FEMA building type or other building
 Yes, score less than cut-off
 Yes, other hazards present
 No
See Final Report for Discussion & Conclusions
Detailed Nonstructural Evaluation Recommended? (check one)
 Yes, nonstructural hazards identified that should be evaluated
 No, nonstructural hazards exist that may require mitigation, but a detailed evaluation is not necessary
 No, no nonstructural hazards identified DNK

LEVEL 2 SCREENING PERFORMED?
 Yes, Final Level 2 Score, S_{L2} _____ No
Nonstructural hazards? Yes No

Where information cannot be verified, screener shall note the following: EST = Estimated or unreliable data OR DNK = Do Not Know

Legend: MRF = Moment-resisting frame RC = Reinforced concrete URM INF = Unreinforced masonry infill MH = Manufactured Housing FD = Flexible diaphragm
BR = Braced frame SW = Shear wall TU = Tilt up LM = Light metal RD = Rigid diaphragm



Slight Deterioration of Cripple Wall Sheathing



Address: 300 N. Turnpike Rd.
Santa Barbara Ca Zip: 93111
Other Identifiers: Wake Campus 0043 (from 2018 Fusion Report)
Building Name: Building 20
Use: Classroom
Latitude: 34.44482 Longitude: -119.78729
Ss: 2.255 S7: 0.798
Screener(s): Sage Shingle/Dylan Thompson Date/Time: 09.01.2022/9:00am

No. Stories: Above Grade: 1 Below Grade: n/a Year Built: 2007 EST
Total Floor Area (sq. ft.): 960 Code Year: 2004
Additions: None Yes, Year(s) Built: _____

Occupancy: Assembly Commercial Emer. Services Historic Shelter
Industrial Office School Government
Utility Warehouse Residential, # Units: _____

Soil Type: A B C D E F DNK
Hard Avg Dense Stiff Soft Poor If DNK, assume Type D.
Rock Rock Soil Soil Soil Soil

Geologic Hazards: Liquefaction: Yes/No DNK Landslide: Yes/No DNK Surf. Rupt.: Yes/No DNK

Adjacency: Pounding Falling Hazards from Taller Adjacent Building

Irregularities: Vertical (type/severity) _____
 Plan (type) _____

Exterior Falling Hazards: Unbraced Chimneys Heavy Cladding or Heavy Veneer
 Parapets Appendages
 Other: _____

COMMENTS:
Single-story structure with light gage steel framed roof, floor, and walls supported on pressure treated lumber plates Light gage steel with plywood shearwall seismic system. Corrugated steel sheathing for roof diaphragm. DSA approval was found on as-built plans from original location (Carpinteria) but no approved plans occur for current location.

Site Conditions Observed:
The lack of space between the adjacent modular building, and the building being located at the end of the block, justify a pounding potential.

 Additional sketches or comments on separate page



SKETCH

BASIC SCORE, MODIFIERS, AND FINAL LEVEL 1 SCORE, S_{L1}

FEMA BUILDING TYPE	Do Not Know	W1	W1A	W2	S1 (MRF)	S2 (BR)	S3 (LM)	S4 (RC SW)	S5 (URM INF)	C1 (MRF)	C2 (SW)	C3 (URM INF)	PC1 (TU)	PC2	RM1 (FD)	RM2 (RD)	URM	MH
Basic Score		2.1	1.9	1.8	1.5	1.4	1.6	1.4	1.2	1.0	1.2	0.9	1.1	1.0	1.1	1.1	0.9	1.1
Severe Vertical Irregularity, V _{L1}		-0.9	-0.9	-0.9	-0.8	-0.7	-0.8	-0.7	-0.7	-0.7	-0.8	-0.6	-0.7	-0.7	-0.7	-0.7	-0.6	NA
Moderate Vertical Irregularity, V _{L1}		-0.6	-0.5	-0.5	-0.4	-0.4	-0.5	-0.4	-0.3	-0.4	-0.4	-0.3	-0.4	-0.4	-0.4	-0.4	-0.3	NA
Plan Irregularity, P _{L1}		-0.7	-0.7	-0.6	-0.5	-0.5	-0.6	-0.4	-0.4	-0.4	-0.5	-0.3	-0.5	-0.4	-0.4	-0.4	-0.3	NA
Pre-Code		-0.3	-0.3	-0.3	-0.3	-0.2	-0.3	-0.2	-0.1	-0.1	-0.2	0.0	-0.2	-0.1	-0.2	-0.2	0.0	0.0
Post-Benchmark		1.9	1.9	2.0	1.0	1.1	1.1	1.5	NA	1.4	1.7	NA	1.5	1.7	1.6	1.6	NA	0.5
Soil Type A or B		0.5	0.5	0.4	0.3	0.3	0.4	0.3	0.2	0.2	0.3	0.1	0.3	0.2	0.3	0.3	0.1	0.1
Soil Type E (1-3 stories)		0.0	-0.2	-0.4	-0.3	-0.2	-0.2	-0.2	-0.1	-0.1	-0.2	0.0	-0.2	-0.1	-0.2	-0.2	0.0	-0.1
Soil Type E (> 3 stories)		-0.4	-0.4	-0.4	-0.3	-0.3	NA	-0.3	-0.1	-0.1	-0.3	-0.1	NA	-0.1	-0.2	-0.2	0.0	NA
Minimum Score, S _{MIN}		0.7	0.7	0.7	0.5	0.5	0.5	0.5	0.5	0.3	0.3	0.3	0.2	0.2	0.3	0.3	0.2	1.0

FINAL LEVEL 1 SCORE, S_{L1} ≥ S_{MIN}: **1.1**

EXTENT OF REVIEW
Exterior: Partial All Sides Aerial
Interior: None Visible Entered
Drawings Reviewed: Yes No
Soil Type Source: DNK
Geologic Hazards Source: DNK
Contact Person: Robert Morales

OTHER HAZARDS
Are There Hazards That Trigger A Detailed Structural Evaluation?
 Pounding potential (unless S_{L2} > cut-off, if known)
 Falling hazards from taller adjacent building
 Geologic hazards or Soil Type F
 Significant damage/deterioration to the structural system

ACTION REQUIRED
Detailed Structural Evaluation Required?
 Yes, unknown FEMA building type or other building
 Yes, score less than cut-off
 Yes, other hazards present
 No
See Final Report for Discussion & Conclusions
Detailed Nonstructural Evaluation Recommended? (check one)
 Yes, nonstructural hazards identified that should be evaluated
 No, nonstructural hazards exist that may require mitigation, but a detailed evaluation is not necessary
 No, no nonstructural hazards identified DNK

Where information cannot be verified, screener shall note the following: EST = Estimated or unreliable data OR DNK = Do Not Know

Legend: MRF = Moment-resisting frame RC = Reinforced concrete URM INF = Unreinforced masonry infill MH = Manufactured Housing FD = Flexible diaphragm
BR = Braced frame SW = Shear wall TU = Tilt up LM = Light metal RD = Rigid diaphragm



Address: 300 N. Turnpike Rd.
 Santa Barbara Ca Zip: 93111
Other Identifiers: Wake Campus 0044 (from 2018 Fusion Report)
Building Name: Building 21
Use: Classroom
Latitude: 34.44482 **Longitude:** -119.78729
Ss: 2.255 **Sr:** 0.798
 Screener(s): Sage Shingle/Dylan Thompson **Date/Time:** 09.01.2022/9:00am

No. Stories: Above Grade: 1 Below Grade: n/a **Year Built:** 2007 EST
Total Floor Area (sq. ft.): 960 **Code Year:** 2004
Additions: None Yes, Year(s) Built: _____

Occupancy: Assembly Commercial Emer. Services Historic Shelter
 Industrial Office School Government
 Utility Warehouse Residential, # Units: _____

Soil Type: A B C D E F DNK
 Hard Avg Dense Stiff Soft Poor If DNK, assume Type D.
 Rock Rock Soil Soil Soil Soil


Geologic Hazards: Liquefaction: Yes/No DNK Landslide: Yes/No DNK Surf. Rupt.: Yes/No DNK

Adjacency: Pounding Falling Hazards from Taller Adjacent Building

Irregularities: Vertical (type/severity) _____
 Plan (type) _____

Exterior Falling Hazards: Unbraced Chimneys Heavy Cladding or Heavy Veneer
 Parapets Appendages
 Other: _____

COMMENTS:
 Single-story structure with light gage steel framed roof, floor, and walls supported on pressure treated lumber plates Light gage steel with plywood shearwall seismic system. Corrugated steel sheathing for roof diaphragm. DSA approval was found on as-built plans from original location (Carpinteria) but no approved plans occur for current location.
 Site Conditions Observed:
 No observed signs of significant structural damage or deterioration.
 Additional sketches or comments on separate page



SKETCH

BASIC SCORE, MODIFIERS, AND FINAL LEVEL 1 SCORE, S_{L1}

FEMA BUILDING TYPE	Do Not Know	W1	W1A	W2	S1 (MRF)	S2 (BR)	S3 (LM)	S4 (RC SW)	S5 (URM INF)	C1 (MRF)	C2 (SW)	C3 (URM INF)	PC1 (TU)	PC2	RM1 (FD)	RM2 (RD)	URM	MH
Basic Score		2.1	1.9	1.8	1.5	1.4	1.6	1.4	1.2	1.0	1.2	0.9	1.1	1.0	1.1	1.1	0.9	1.1
Severe Vertical Irregularity, V _{L1}		-0.9	-0.9	-0.9	-0.8	-0.7	-0.8	-0.7	-0.7	-0.7	-0.8	-0.6	-0.7	-0.7	-0.7	-0.7	-0.6	NA
Moderate Vertical Irregularity, V _{L1}		-0.6	-0.5	-0.5	-0.4	-0.4	-0.5	-0.4	-0.3	-0.4	-0.4	-0.3	-0.4	-0.4	-0.4	-0.4	-0.3	NA
Plan Irregularity, P _{L1}		-0.7	-0.7	-0.6	-0.5	-0.5	-0.6	-0.4	-0.4	-0.4	-0.5	-0.3	-0.5	-0.4	-0.4	-0.4	-0.3	NA
Pre-Code		-0.3	-0.3	-0.3	-0.3	-0.2	-0.3	-0.2	-0.1	-0.1	-0.2	0.0	-0.2	-0.1	-0.2	-0.2	0.0	0.0
Post-Benchmark		1.9	1.9	2.0	1.0	1.1	1.1	1.5	NA	1.4	1.7	NA	1.5	1.7	1.6	1.6	NA	0.5
Soil Type A or B		0.5	0.5	0.4	0.3	0.3	0.4	0.3	0.2	0.2	0.3	0.1	0.3	0.2	0.3	0.3	0.1	0.1
Soil Type E (1-3 stories)		0.0	-0.2	-0.4	-0.3	-0.2	-0.2	-0.2	-0.1	-0.1	-0.2	0.0	-0.2	-0.1	-0.2	-0.2	0.0	-0.1
Soil Type E (> 3 stories)		-0.4	-0.4	-0.4	-0.3	-0.3	NA	-0.3	-0.1	-0.1	-0.3	-0.1	NA	-0.1	-0.2	-0.2	0.0	NA
Minimum Score, S _{MIN}		0.7	0.7	0.7	0.5	0.5	0.5	0.5	0.5	0.3	0.3	0.3	0.2	0.2	0.3	0.3	0.2	1.0

FINAL LEVEL 1 SCORE, S_{L1} ≥ S_{MIN}: 1.1

<p>EXTENT OF REVIEW</p> <p>Exterior: <input type="checkbox"/> Partial <input checked="" type="checkbox"/> All Sides <input type="checkbox"/> Aerial Interior: <input type="checkbox"/> None <input type="checkbox"/> Visible <input checked="" type="checkbox"/> Entered Drawings Reviewed: <input type="checkbox"/> Yes <input checked="" type="checkbox"/> No Soil Type Source: DNK Geologic Hazards Source: DNK Contact Person: Robert Morales</p> <p>LEVEL 2 SCREENING PERFORMED?</p> <p><input type="checkbox"/> Yes, Final Level 2 Score, S_{L2} _____ <input checked="" type="checkbox"/> No Nonstructural hazards? <input type="checkbox"/> Yes <input checked="" type="checkbox"/> No</p>	<p>OTHER HAZARDS</p> <p>Are There Hazards That Trigger A Detailed Structural Evaluation?</p> <p><input type="checkbox"/> Pounding potential (unless S_{L2} > cut-off, if known) <input type="checkbox"/> Falling hazards from taller adjacent building <input type="checkbox"/> Geologic hazards or Soil Type F <input type="checkbox"/> Significant damage/deterioration to the structural system</p>	<p>ACTION REQUIRED</p> <p>Detailed Structural Evaluation Required?</p> <p><input type="checkbox"/> Yes, unknown FEMA building type or other building <input type="checkbox"/> Yes, score less than cut-off <input type="checkbox"/> Yes, other hazards present <input checked="" type="checkbox"/> No</p> <p style="border: 1px solid red; padding: 5px; text-align: center;">See Final Report for Discussion & Conclusions</p> <p>Detailed Nonstructural Evaluation Recommended? (check one)</p> <p><input type="checkbox"/> Yes, nonstructural hazards identified that should be evaluated <input type="checkbox"/> No, nonstructural hazards exist that may require mitigation, but a detailed evaluation is not necessary <input checked="" type="checkbox"/> No, no nonstructural hazards identified <input type="checkbox"/> DNK</p>
--	--	---

Where information cannot be verified, screener shall note the following: EST = Estimated or unreliable data OR DNK = Do Not Know

Legend: MRF = Moment-resisting frame RC = Reinforced concrete URM INF = Unreinforced masonry infill MH = Manufactured Housing FD = Flexible diaphragm
 BR = Braced frame SW = Shear wall TU = Tilt up LM = Light metal RD = Rigid diaphragm



Address: 300 N. Turnpike Rd.
 Santa Barbara Ca Zip: 93111
Other Identifiers: Wake Campus 0045 (from 2018 Fusion Report)
Building Name: Building 22
Use: Classroom
Latitude: 34.44482 **Longitude:** -119.78729
Ss: 2.255 **Sr:** 0.798
 Screener(s): Sage Shingle/Dylan Thompson **Date/Time:** 09.01.2022/9:00am

No. Stories: Above Grade: 1 Below Grade: n/a **Year Built:** 2007 EST
Total Floor Area (sq. ft.): 960 **Code Year:** 2004
Additions: None Yes, Year(s) Built: _____

Occupancy: Assembly Commercial Emer. Services Historic Shelter
 Industrial Office School Government
 Utility Warehouse Residential, # Units: _____

Soil Type: A B C D E F DNK
 Hard Avg Dense Stiff Soft Poor If DNK, assume Type D.
 Rock Rock Soil Soil Soil Soil

Geologic Hazards: Liquefaction: Yes/No DNK Landslide: Yes/No DNK Surf. Rupt.: Yes/No DNK


Adjacency: Pounding Falling Hazards from Taller Adjacent Building

Irregularities: Vertical (type/severity) _____
 Plan (type) _____

Exterior Falling Hazards: Unbraced Chimneys Heavy Cladding or Heavy Veneer
 Parapets Appendages
 Other: _____

COMMENTS:
 Single-story structure with light gage steel framed roof, floor, and walls supported on pressure treated lumber plates Light gage steel with plywood shearwall seismic system. Corrugated steel sheathing for roof diaphragm. DSA approval was found on as-built plans from original location (Carpinteria) but no approved plans occur for current location.
 Site Conditions Observed:
 The lack of space between the adjacent modular building, and the building being located at the end of the block, justify a pounding potential.

Additional sketches or comments on separate page



SKETCH

BASIC SCORE, MODIFIERS, AND FINAL LEVEL 1 SCORE, S_{L1}

FEMA BUILDING TYPE	Do Not Know	W1	W1A	W2	S1 (MRF)	S2 (BR)	S3 (LM)	S4 (RC SW)	S5 (URM INF)	C1 (MRF)	C2 (SW)	C3 (URM INF)	PC1 (TU)	PC2	RM1 (FD)	RM2 (RD)	URM	MH
Basic Score		2.1	1.9	1.8	1.5	1.4	1.6	1.4	1.2	1.0	1.2	0.9	1.1	1.0	1.1	1.1	0.9	1.1
Severe Vertical Irregularity, V _{L1}		-0.9	-0.9	-0.9	-0.8	-0.7	-0.8	-0.7	-0.7	-0.7	-0.8	-0.6	-0.7	-0.7	-0.7	-0.7	-0.6	NA
Moderate Vertical Irregularity, V _{L1}		-0.6	-0.5	-0.5	-0.4	-0.4	-0.5	-0.4	-0.3	-0.4	-0.4	-0.3	-0.4	-0.4	-0.4	-0.4	-0.3	NA
Plan Irregularity, P _{L1}		-0.7	-0.7	-0.6	-0.5	-0.5	-0.6	-0.4	-0.4	-0.4	-0.5	-0.3	-0.5	-0.4	-0.4	-0.4	-0.3	NA
Pre-Code		-0.3	-0.3	-0.3	-0.3	-0.2	-0.3	-0.2	-0.1	-0.1	-0.2	0.0	-0.2	-0.1	-0.2	-0.2	0.0	0.0
Post-Benchmark		1.9	1.9	2.0	1.0	1.1	1.1	1.5	NA	1.4	1.7	NA	1.5	1.7	1.6	1.6	NA	0.5
Soil Type A or B		0.5	0.5	0.4	0.3	0.3	0.4	0.3	0.2	0.2	0.3	0.1	0.3	0.2	0.3	0.3	0.1	0.1
Soil Type E (1-3 stories)		0.0	-0.2	-0.4	-0.3	-0.2	-0.2	-0.2	-0.1	-0.1	-0.2	0.0	-0.2	-0.1	-0.2	-0.2	0.0	-0.1
Soil Type E (> 3 stories)		-0.4	-0.4	-0.4	-0.3	-0.3	NA	-0.3	-0.1	-0.1	-0.3	-0.1	NA	-0.1	-0.2	-0.2	0.0	NA
Minimum Score, S _{MIN}		0.7	0.7	0.7	0.5	0.5	0.5	0.5	0.5	0.3	0.3	0.3	0.2	0.2	0.3	0.3	0.2	1.0

FINAL LEVEL 1 SCORE, S_{L1} ≥ S_{MIN}: 1.1

EXTENT OF REVIEW
Exterior: Partial All Sides Aerial
Interior: None Visible Entered
Drawings Reviewed: Yes No
Soil Type Source: DNK
Geologic Hazards Source: DNK
Contact Person: Robert Morales

OTHER HAZARDS
Are There Hazards That Trigger A Detailed Structural Evaluation?
 Pounding potential (unless S_{L2} > cut-off, if known)
 Falling hazards from taller adjacent building
 Geologic hazards or Soil Type F
 Significant damage/deterioration to the structural system

ACTION REQUIRED
Detailed Structural Evaluation Required?
 Yes, unknown FEMA building type or other building
 Yes, score less than cut-off
 Yes, other hazards present
 No
See Final Report for Discussion & Conclusions
Detailed Nonstructural Evaluation Recommended? (check one)
 Yes, nonstructural hazards identified that should be evaluated
 No, nonstructural hazards exist that may require mitigation, but a detailed evaluation is not necessary
 No, no nonstructural hazards identified DNK

LEVEL 2 SCREENING PERFORMED?
 Yes, Final Level 2 Score, S_{L2} _____ No
 Nonstructural hazards? Yes No

Where information cannot be verified, screener shall note the following: EST = Estimated or unreliable data OR DNK = Do Not Know

Legend: MRF = Moment-resisting frame RC = Reinforced concrete URM INF = Unreinforced masonry infill MH = Manufactured Housing FD = Flexible diaphragm
 BR = Braced frame SW = Shear wall TU = Tilt up LM = Light metal RD = Rigid diaphragm



Address: 300 N. Turnpike Rd.
Santa Barbara Ca Zip: 93111
Other Identifiers: Wake Campus 0046 (from 2018 Fusion Report)
Building Name: Construction Lab Storage 1
Use: Storage
Latitude: 34.44486 Longitude: -119.78696
Ss: 2.255 S1: 0.798
Screener(s): Sage Shingle/Dylan Thompson Date/Time: 09.01.2022/9:00am

No. Stories: Above Grade: 1 Below Grade: n/a Year Built: Unknown EST
Total Floor Area (sq. ft.): 320 Code Year: Unknown
Additions: None Yes, Year(s) Built: _____

Occupancy: Assembly Commercial Emer. Services Historic Shelter
Industrial Office School Government
Utility Warehouse Residential, # Units: _____

Soil Type: A B C D E F DNK
Hard Avg Dense Stiff Soft Poor If DNK, assume Type D.
Rock Rock Soil Soil Soil Soil

Geologic Hazards: Liquefaction: Yes/No DNK Landslide: Yes/No DNK Surf. Rupt.: Yes/No DNK


Adjacency: Pounding Falling Hazards from Taller Adjacent Building

Irregularities: Vertical (type/severity) _____
 Plan (type) _____

Exterior Falling Hazards: Unbraced Chimneys Heavy Cladding or Heavy Veneer
 Parapets Appendages
 Other: _____

COMMENTS:
Single-story structure with wood framed roof, floor, and walls supported on pressure treated lumber skids. Wood studs with plywood shearwall seismic system. Corrugated steel sheathing for roof diaphragm.
Site Conditions Observed:
No observed signs of significant structural damage or deterioration.

Additional sketches or comments on separate page



SKETCH

BASIC SCORE, MODIFIERS, AND FINAL LEVEL 1 SCORE, S_{L1}

FEMA BUILDING TYPE	Do Not Know	W1	W1A	W2	S1 (MRF)	S2 (BR)	S3 (LM)	S4 (RC SW)	S5 (URM INF)	C1 (MRF)	C2 (SW)	C3 (URM INF)	PC1 (TU)	PC2	RM1 (FD)	RM2 (RD)	URM	MH
Basic Score		2.1	1.9	1.8	1.5	1.4	1.6	1.4	1.2	1.0	1.2	0.9	1.1	1.0	1.1	1.1	0.9	1.1
Severe Vertical Irregularity, V _{L1}		-0.9	-0.9	-0.9	-0.8	-0.7	-0.8	-0.7	-0.7	-0.7	-0.8	-0.6	-0.7	-0.7	-0.7	-0.7	-0.6	NA
Moderate Vertical Irregularity, V _{L1}		-0.6	-0.5	-0.5	-0.4	-0.4	-0.5	-0.4	-0.3	-0.4	-0.4	-0.3	-0.4	-0.4	-0.4	-0.4	-0.3	NA
Plan Irregularity, P _{L1}		-0.7	-0.7	-0.6	-0.5	-0.5	-0.6	-0.4	-0.4	-0.4	-0.5	-0.3	-0.5	-0.4	-0.4	-0.4	-0.3	NA
Pre-Code		-0.3	-0.3	-0.3	-0.3	-0.2	-0.3	-0.2	-0.1	-0.1	-0.2	0.0	-0.2	-0.1	-0.2	-0.2	0.0	0.0
Post-Benchmark		1.9	1.9	2.0	1.0	1.1	1.1	1.5	NA	1.4	1.7	NA	1.5	1.7	1.6	1.6	NA	0.5
Soil Type A or B		0.5	0.5	0.4	0.3	0.3	0.4	0.3	0.2	0.2	0.3	0.1	0.3	0.2	0.3	0.3	0.1	0.1
Soil Type E (1-3 stories)		0.0	-0.2	-0.4	-0.3	-0.2	-0.2	-0.2	-0.1	-0.1	-0.2	0.0	-0.2	-0.1	-0.2	-0.2	0.0	-0.1
Soil Type E (> 3 stories)		-0.4	-0.4	-0.4	-0.3	-0.3	NA	-0.3	-0.1	-0.1	-0.3	-0.1	NA	-0.1	-0.2	-0.2	0.0	NA
Minimum Score, S _{MIN}		0.7	0.7	0.7	0.5	0.5	0.5	0.5	0.5	0.3	0.3	0.3	0.2	0.2	0.3	0.3	0.2	1.0

FINAL LEVEL 1 SCORE, S_{L1} ≥ S_{MIN}: 2.1

EXTENT OF REVIEW

Exterior: Partial All Sides Aerial
Interior: None Visible Entered
Drawings Reviewed: Yes No
Soil Type Source: DNK
Geologic Hazards Source: DNK
Contact Person: Robert Morales

OTHER HAZARDS

Are There Hazards That Trigger A Detailed Structural Evaluation?
 Pounding potential (unless S_{L2} > cut-off, if known)
 Falling hazards from taller adjacent building
 Geologic hazards or Soil Type F
 Significant damage/deterioration to the structural system

ACTION REQUIRED

Detailed Structural Evaluation Required?
 Yes, unknown FEMA building type or other building
 Yes, score less than cut-off
 Yes, other hazards present
 No
See Final Report for Discussion & Conclusions
Detailed Nonstructural Evaluation Recommended? (check one)
 Yes, nonstructural hazards identified that should be evaluated
 No, nonstructural hazards exist that may require mitigation, but a detailed evaluation is not necessary
 No, no nonstructural hazards identified DNK

LEVEL 2 SCREENING PERFORMED?

Yes, Final Level 2 Score, S_{L2} _____ No
Nonstructural hazards? Yes No

Where information cannot be verified, screener shall note the following: EST = Estimated or unreliable data OR DNK = Do Not Know

Legend: MRF = Moment-resisting frame RC = Reinforced concrete URM INF = Unreinforced masonry infill MH = Manufactured Housing FD = Flexible diaphragm
BR = Braced frame SW = Shear wall TU = Tilt up LM = Light metal RD = Rigid diaphragm



Address: 300 N. Turnpike Rd.
Santa Barbara Ca Zip: 93111
Other Identifiers: Wake Campus 0047 (from 2018 Fusion Report)
Building Name: Construction Lab Storage 2
Use: Storage
Latitude: 34.44484 Longitude: -119.78678
Ss: 2.255 S1: 0.798
Screener(s): Sage Shingle/Dylan Thompson Date/Time: 09.01.2022/9:00am

No. Stories: Above Grade: 1 Below Grade: n/a Year Built: Unknown EST
Total Floor Area (sq. ft.): 320 Code Year: Unknown
Additions: None Yes, Year(s) Built: _____

Occupancy: Assembly Commercial Emer. Services Historic Shelter
Industrial Office School Government
Utility Warehouse Residential, # Units: _____

Soil Type: A B C D E F DNK
Hard Avg Dense Stiff Soft Poor If DNK, assume Type D.
Rock Rock Soil Soil Soil Soil


Geologic Hazards: Liquefaction: Yes/No Landslide: Yes/No Surf. Rupt.: Yes/No

Adjacency: Pounding Falling Hazards from Taller Adjacent Building

Irregularities: Vertical (type/severity) _____
 Plan (type) _____

Exterior Falling Hazards: Unbraced Chimneys Heavy Cladding or Heavy Veneer
 Parapets Appendages
 Other: _____

COMMENTS:
Single-story structure with wood framed roof, floor, and walls supported on pressure treated lumber skids. Wood studs with plywood shearwall seismic system. Corrugated steel sheathing for roof diaphragm.
Site Conditions Observed:
No observed signs of significant structural damage or deterioration.
 Additional sketches or comments on separate page



SKETCH

BASIC SCORE, MODIFIERS, AND FINAL LEVEL 1 SCORE, S_{L1}

FEMA BUILDING TYPE	Do Not Know	W1	W1A	W2	S1 (MRF)	S2 (BR)	S3 (LM)	S4 (RC SW)	S5 (URM INF)	C1 (MRF)	C2 (SW)	C3 (URM INF)	PC1 (TU)	PC2	RM1 (FD)	RM2 (RD)	URM	MH
Basic Score		2.1	1.9	1.8	1.5	1.4	1.6	1.4	1.2	1.0	1.2	0.9	1.1	1.0	1.1	1.1	0.9	1.1
Severe Vertical Irregularity, V _{L1}		-0.9	-0.9	-0.9	-0.8	-0.7	-0.8	-0.7	-0.7	-0.7	-0.8	-0.6	-0.7	-0.7	-0.7	-0.7	-0.6	NA
Moderate Vertical Irregularity, V _{L1}		-0.6	-0.5	-0.5	-0.4	-0.4	-0.5	-0.4	-0.3	-0.4	-0.4	-0.3	-0.4	-0.4	-0.4	-0.4	-0.3	NA
Plan Irregularity, P _{L1}		-0.7	-0.7	-0.6	-0.5	-0.5	-0.6	-0.4	-0.4	-0.4	-0.5	-0.3	-0.5	-0.4	-0.4	-0.4	-0.3	NA
Pre-Code		-0.3	-0.3	-0.3	-0.3	-0.2	-0.3	-0.2	-0.1	-0.1	-0.2	0.0	-0.2	-0.1	-0.2	-0.2	0.0	0.0
Post-Benchmark		1.9	1.9	2.0	1.0	1.1	1.1	1.5	NA	1.4	1.7	NA	1.5	1.7	1.6	1.6	NA	0.5
Soil Type A or B		0.5	0.5	0.4	0.3	0.3	0.4	0.3	0.2	0.2	0.3	0.1	0.3	0.2	0.3	0.3	0.1	0.1
Soil Type E (1-3 stories)		0.0	-0.2	-0.4	-0.3	-0.2	-0.2	-0.2	-0.1	-0.1	-0.2	0.0	-0.2	-0.1	-0.2	-0.2	0.0	-0.1
Soil Type E (> 3 stories)		-0.4	-0.4	-0.4	-0.3	-0.3	NA	-0.3	-0.1	-0.1	-0.3	-0.1	NA	-0.1	-0.2	-0.2	0.0	NA
Minimum Score, S _{MIN}		0.7	0.7	0.7	0.5	0.5	0.5	0.5	0.5	0.3	0.3	0.3	0.2	0.2	0.3	0.3	0.2	1.0

FINAL LEVEL 1 SCORE, S_{L1} ≥ S_{MIN}: **1.6**

EXTENT OF REVIEW

Exterior: Partial All Sides Aerial
Interior: None Visible Entered
Drawings Reviewed: Yes No
Soil Type Source: DNK
Geologic Hazards Source: DNK
Contact Person: Robert Morales

OTHER HAZARDS

Are There Hazards That Trigger A Detailed Structural Evaluation?
 Pounding potential (unless S_{L2} > cut-off, if known)
 Falling hazards from taller adjacent building
 Geologic hazards or Soil Type F
 Significant damage/deterioration to the structural system

ACTION REQUIRED

Detailed Structural Evaluation Required?
 Yes, unknown FEMA building type or other building
 Yes, score less than cut-off
 Yes, other hazards present
 No
See Final Report for Discussion & Conclusions
Detailed Nonstructural Evaluation Recommended? (check one)
 Yes, nonstructural hazards identified that should be evaluated
 No, nonstructural hazards exist that may require mitigation, but a detailed evaluation is not necessary
 No, no nonstructural hazards identified DNK

LEVEL 2 SCREENING PERFORMED?

Yes, Final Level 2 Score, S_{L2} _____ No
Nonstructural hazards? Yes No

Where information cannot be verified, screener shall note the following: EST = Estimated or unreliable data OR DNK = Do Not Know

Legend: MRF = Moment-resisting frame RC = Reinforced concrete URM INF = Unreinforced masonry infill MH = Manufactured Housing FD = Flexible diaphragm
BR = Braced frame SW = Shear wall TU = Tilt up LM = Light metal RD = Rigid diaphragm